Ward 1 Facilities and Collegiate Attendance Areas December 2018

Toronto District School Board

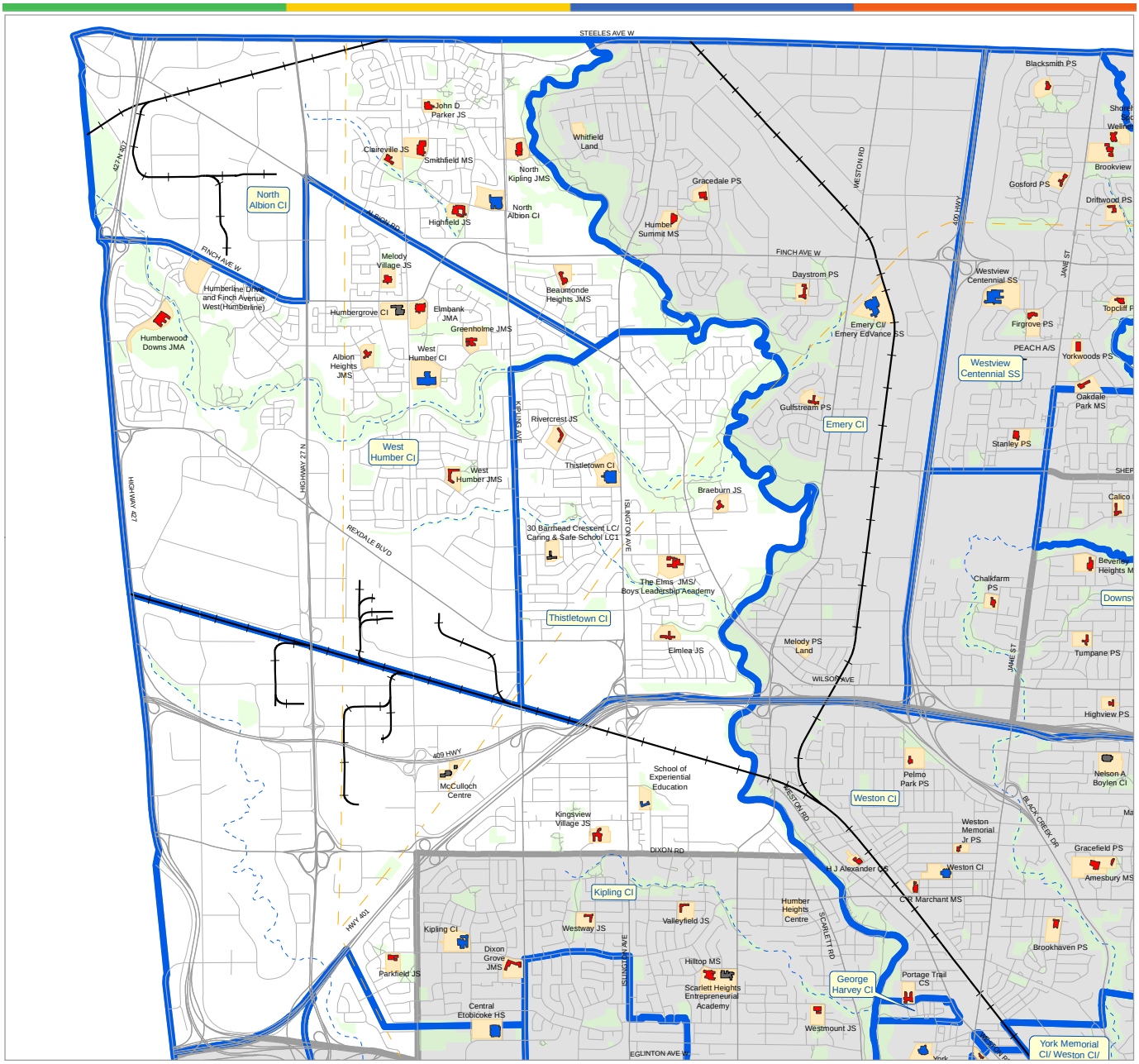

Please note:
The lines on this map representing the Attendance Areas are approximate. For specific information on designated schools to serve individual addresses, please consult the TDSB Street Guide.

0 0.3 0.6 1.2 1.8 2.4 3 km

Produced by:
Strategy and Planning, TDSB
August 2018
Source:
Base Map- Geospatial Competency Centre
Facility - Strategy and Planning, TDSB
Data- City of Toronto

Legend:

- Elementary School
- Elementary & Secondary School
- Secondary School
- Other Facility
- Site
- Collegiate Attendance Area
- Ward Boundary December 2018
- Road
- Railway
- Utilityline
- Waterway

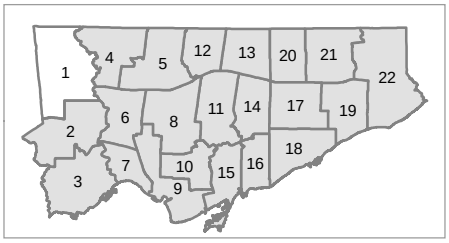

L:GIS/project/Ward maps/Ward Maps 2018/Ward SAA- Dec2018.mxd

Ward 2 Facilities and Collegiate Attendance Areas December 2018

Toronto District School Board

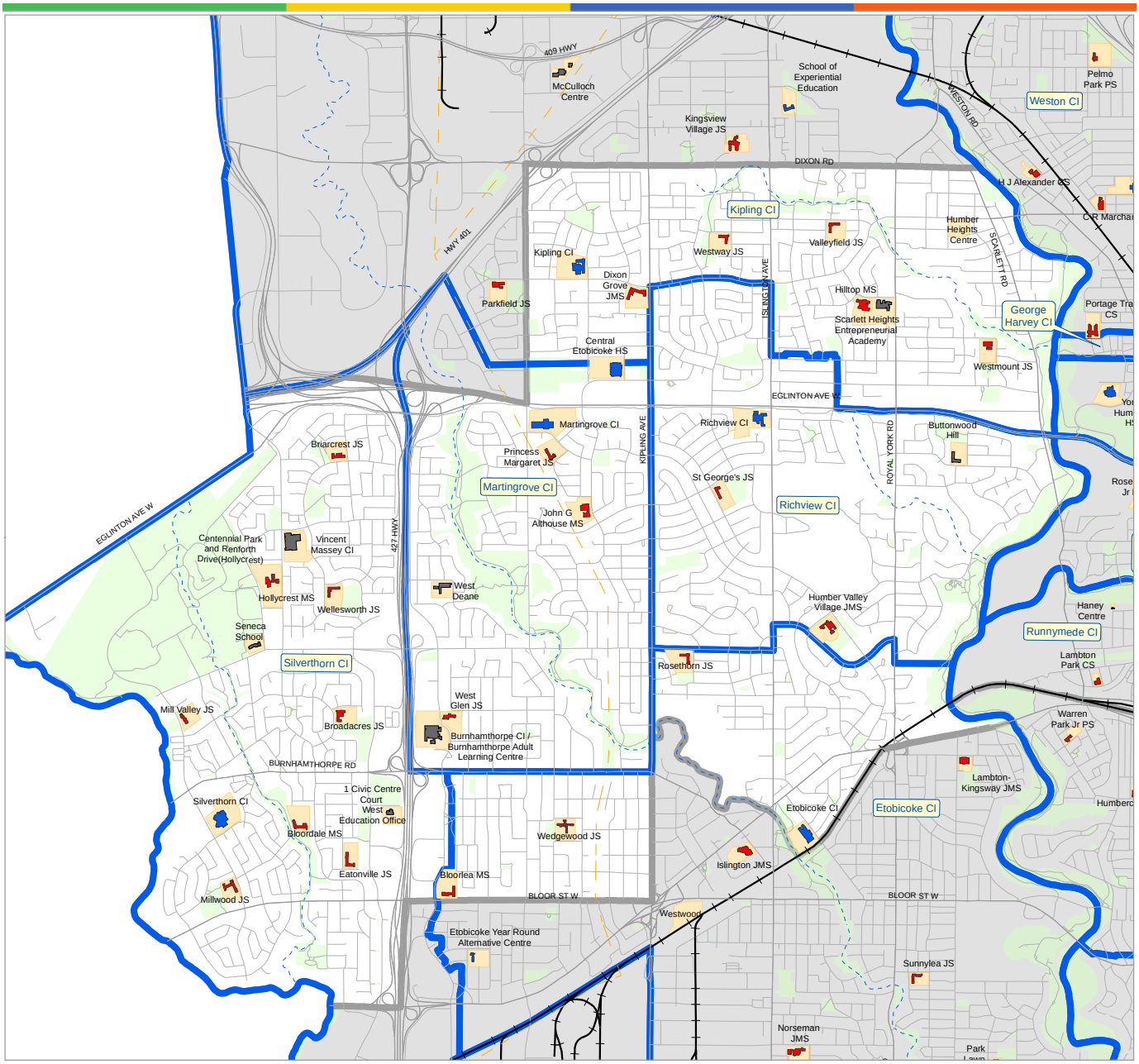

Please note:
The lines on this map representing the Attendance Areas are approximate. For specific information on designated schools to serve individual addresses, please consult the TDSB Street Guide.

0 0.25 0.5 1 1.5 2 2.5 km

Produced by:
Strategy and Planning, TDSB
August 2018
Source:
Base Map- Geospatial Competency Centre
Facility - Strategy and Planning, TDSB
Data- City of Toronto

Legend:

- Elementary School
- Elementary & Secondary School
- Secondary School
- Other Facility
- Site
- Collegiate Attendance Area
- Ward Boundary December 2018
- Road
- Railway
- Utilityline
- Waterway

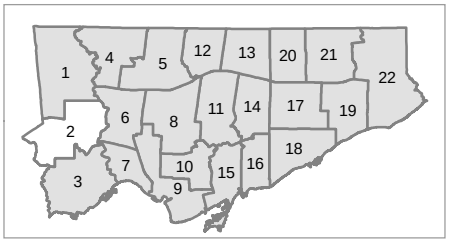

L:GIS/project/Ward maps/Ward Maps 2018/Ward SAA- Dec2018.mxd

Ward 3 Facilities and Collegiate Attendance Areas December 2018

Toronto District School Board

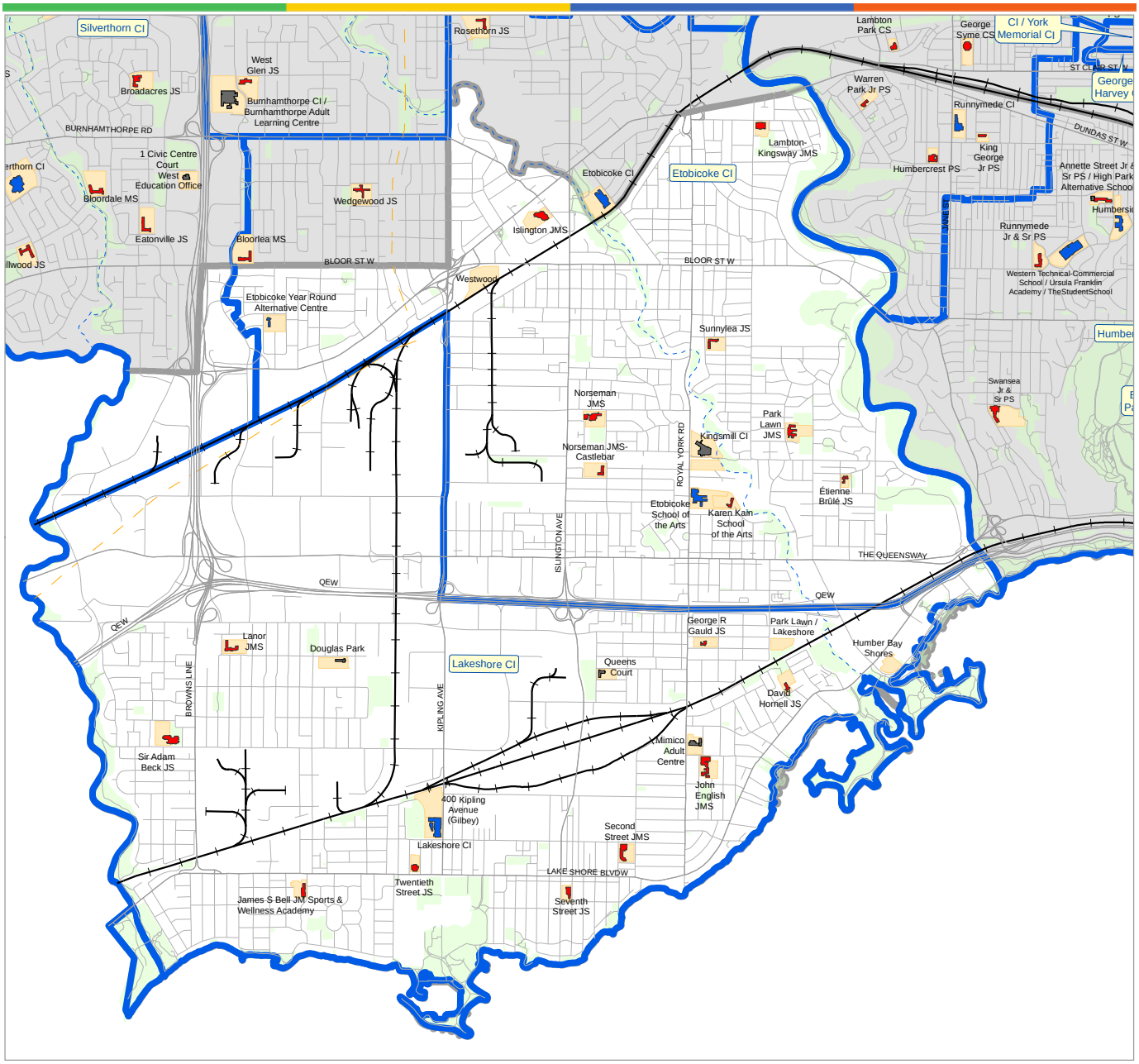

Please note:
The lines on this map representing the Attendance Areas are approximate. For specific information on designated schools to serve individual addresses, please consult the TDSB Street Guide.

0 0.25 0.5 1 1.5 2 2.5 km

Produced by:
Strategy and Planning, TDSB
August 2018
Source:
Base Map- Geospatial Competency Centre
Facility - Strategy and Planning, TDSB
Data- City of Toronto

Legend:

- Elementary School
- Elementary & Secondary School
- Secondary School
- Other Facility
- Site
- Collegiate Attendance Area
- Ward Boundary December 2018
- Road
- Railway
- Utilityline
- Waterway

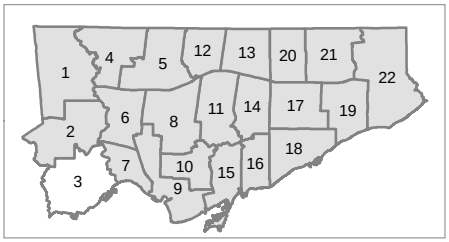

L:GIS/project/Ward maps/Ward Maps 2018/Ward SAA- Dec2018.mxd

Ward 4 Facilities and Collegiate Attendance Areas December 2018

Toronto District School Board

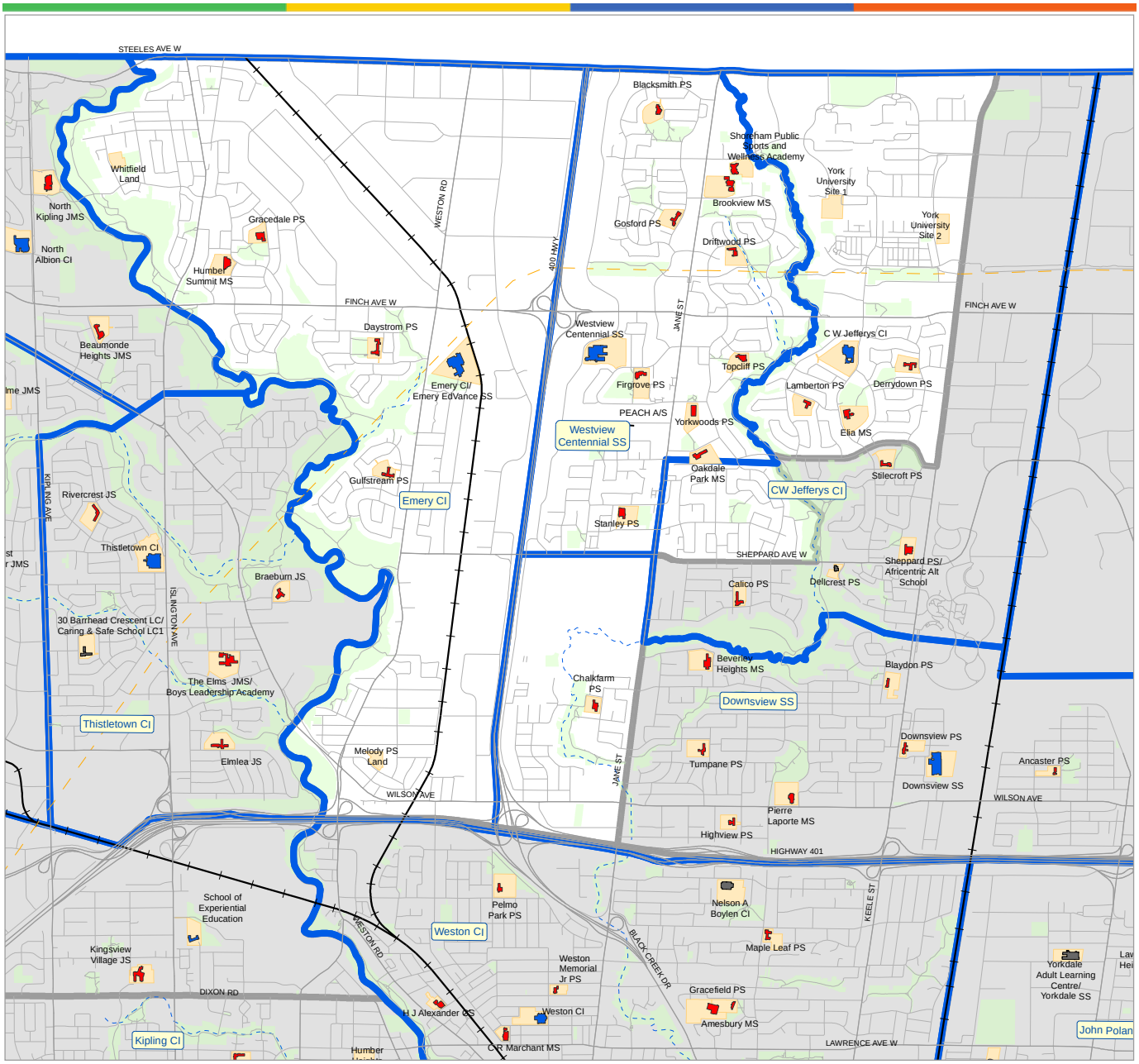

Please note:
The lines on this map representing the Attendance Areas are approximate. For specific information on designated schools to serve individual addresses, please consult the TDSB Street Guide.

0 0.25 0.5 1 1.5 2 2.5 km

Produced by:
Strategy and Planning, TDSB
August 2018
Source:
Base Map- Geospatial Competency Centre
Facility - Strategy and Planning, TDSB
Data- City of Toronto

Legend:

- Elementary School
- Elementary & Secondary School
- Secondary School
- Other Facility
- Site
- Collegiate Attendance Area
- Ward Boundary December 2018
- Road
- Railway
- Utilityline
- Waterway

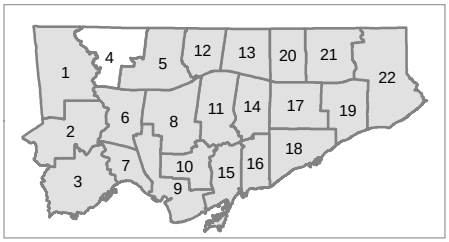

L:GIS/project/Ward maps/Ward Maps 2018/Ward SAA- Dec2018.mxd

Ward 5 Facilities and Collegiate Attendance Areas December 2018

Toronto District School Board

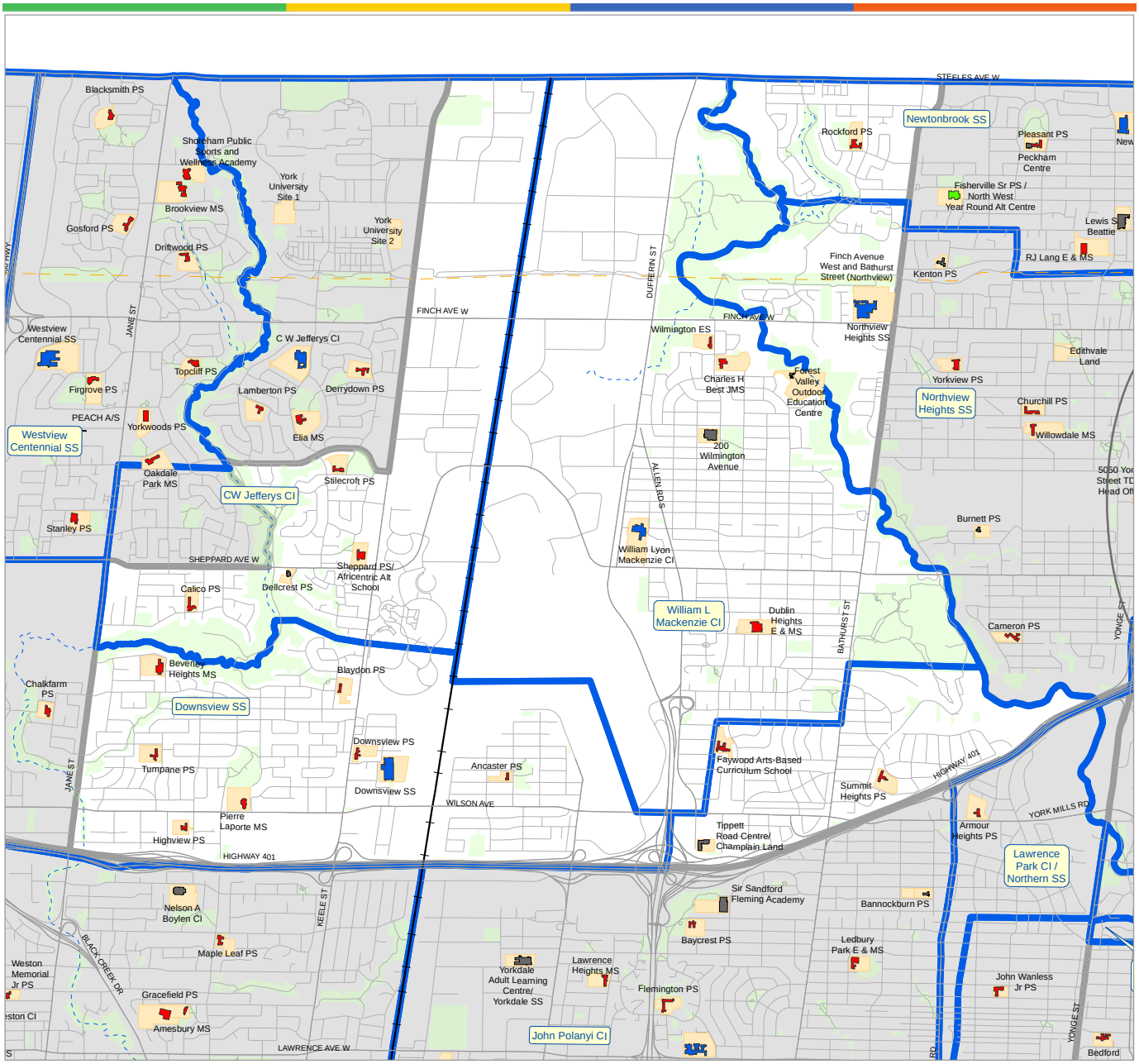

Please note:
The lines on this map representing the Attendance Areas are approximate. For specific information on designated schools to serve individual addresses, please consult the TDSB Street Guide.

0 0.25 0.5 1 1.5 2 2.5 km

Produced by:
Strategy and Planning, TDSB
August 2018
Source:
Base Map- Geospatial Competency Centre
Facility - Strategy and Planning, TDSB
Data- City of Toronto

Legend:

- Elementary School
- Elementary & Secondary School
- Secondary School
- Other Facility
- Site
- Collegiate Attendance Area
- Ward Boundary December 2018
- Road
- Railway
- Utilityline
- Waterway

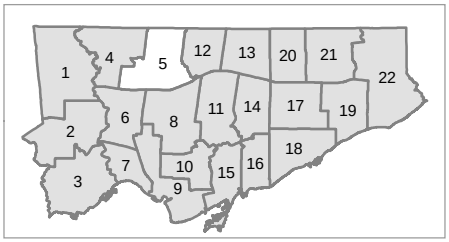

L:GIS/project/Ward maps/Ward Maps 2018/Ward SAA- Dec2018.mxd

Ward 6 Facilities and Collegiate Attendance Areas December 2018

Toronto District School Board

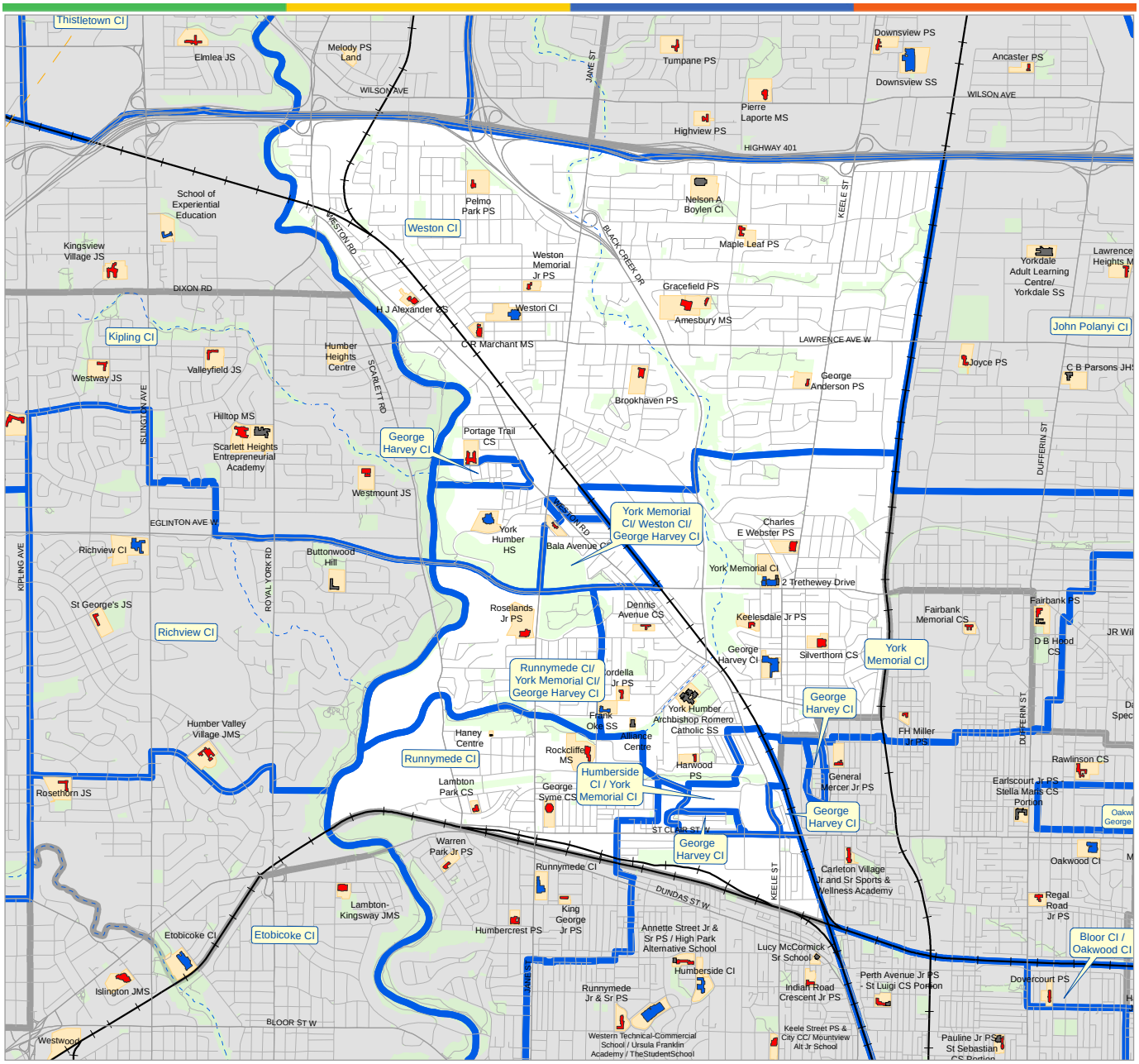

Please note:
The lines on this map representing the Attendance Areas are approximate. For specific information on designated schools to serve individual addresses, please consult the TDSB Street Guide.

0 0.25 0.5 1 1.5 2 2.5 km

Produced by:
Strategy and Planning, TDSB
August 2018
Source:
Base Map- Geospatial Competency Centre
Facility - Strategy and Planning, TDSB
Data- City of Toronto

Legend:

- Elementary School
- Elementary & Secondary School
- Secondary School
- Other Facility
- Site
- Collegiate Attendance Area
- Ward Boundary December 2018
- Road
- Railway
- Utilityline
- Waterway

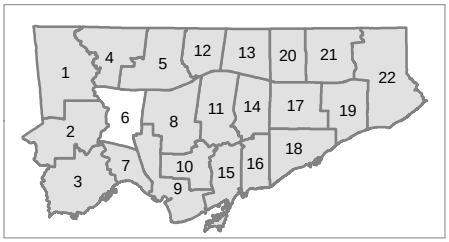

L:GIS/project/Ward maps/Ward Maps 2018/Ward SAA- Dec2018.mxd

Ward 7 Facilities and Collegiate Attendance Areas December 2018

Toronto District School Board

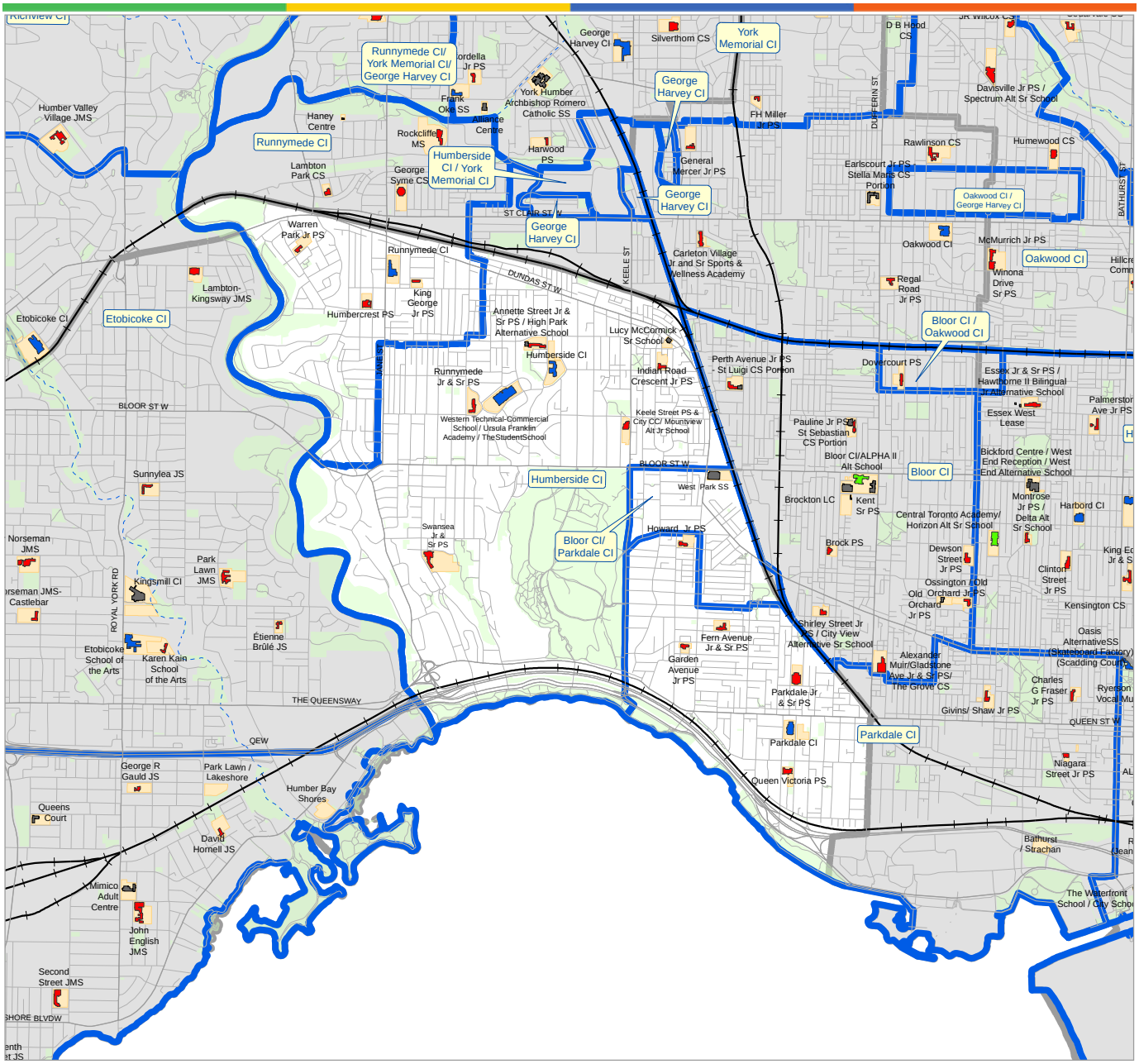

Please note:
The lines on this map representing the Attendance Areas are approximate. For specific information on designated schools to serve individual addresses, please consult the TDSB Street Guide.

0 0.25 0.5 1 1.5 2 2.5 km

Produced by:
Strategy and Planning, TDSB
August 2018
Source:
Base Map- Geospatial Competency Centre
Facility - Strategy and Planning, TDSB
Data- City of Toronto

Legend:

- Elementary School
- Elementary & Secondary School
- Secondary School
- Other Facility
- Site
- Collegiate Attendance Area
- Ward Boundary December 2018
- Road
- Railway
- Utilityline
- Waterway

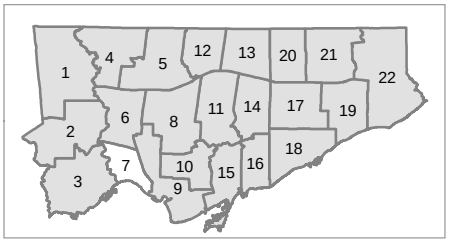

L:GIS/project/Ward maps/Ward Maps 2018/Ward SAA- Dec2018.mxd

Ward 8 Facilities and Collegiate Attendance Areas December 2018

Toronto District School Board

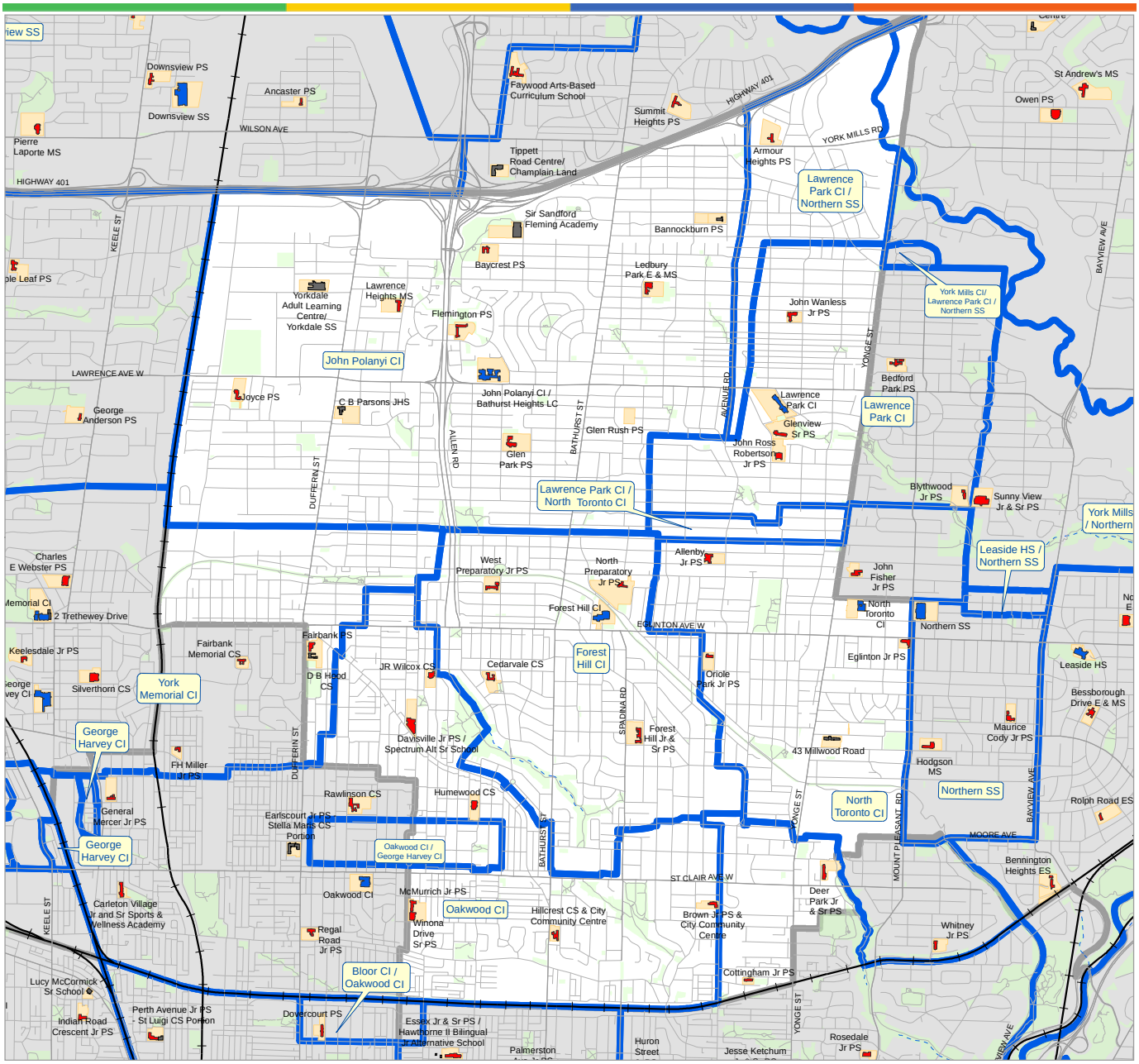

Please note:
The lines on this map representing the Attendance Areas are approximate. For specific information on designated schools to serve individual addresses, please consult the TDSB Street Guide.

0 0.25 0.5 1 1.5 2 2.5 km

Produced by:
Strategy and Planning, TDSB
August 2018
Source:
Base Map- Geospatial Competency Centre
Facility - Strategy and Planning, TDSB
Data- City of Toronto

Legend:

- Elementary School
- Elementary & Secondary School
- Secondary School
- Other Facility
- Site
- Collegiate Attendance Area
- Ward Boundary December 2018
- Road
- Railway
- Utilityline
- Waterway

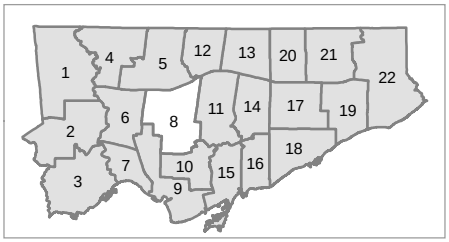

L:GIS/project/Ward maps/Ward Maps 2018/Ward SAA- Dec2018.mxd

Ward 9 Facilities and Collegiate Attendance Areas December 2018

Toronto District School Board

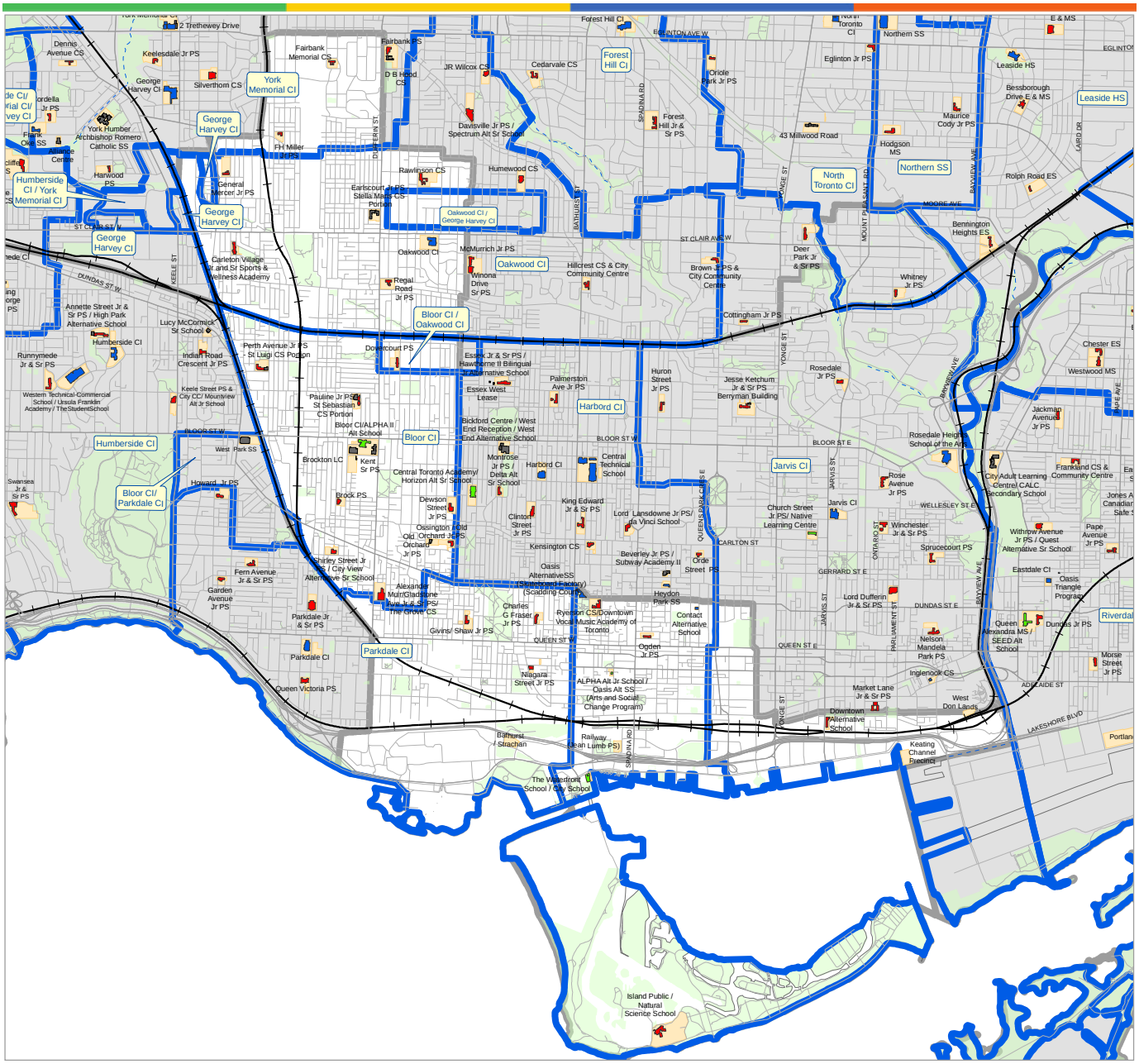

Please note:
The lines on this map representing the Attendance Areas are approximate. For specific information on designated schools to serve individual addresses, please consult the TDSB Street Guide.

0 0.325 0.65 1.3 1.95 2.6 3.25 km

Produced by:
Strategy and Planning, TDSB
August 2018
Source:
Base Map- Geospatial Competency Centre
Facility - Strategy and Planning, TDSB
Data- City of Toronto

Legend:

- Elementary School
- Elementary & Secondary School
- Secondary School
- Other Facility
- Site
- Collegiate Attendance Area
- Ward Boundary December 2018
- Road
- Railway
- Utilityline
- Waterway

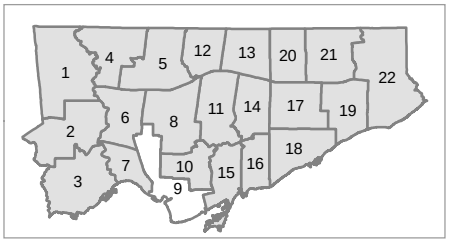

L:GIS/project/Ward maps/Ward Maps 2018/Ward SAA- Dec2018.mxd

Ward 10 Facilities and Collegiate Attendance Areas December 2018

Toronto District School Board

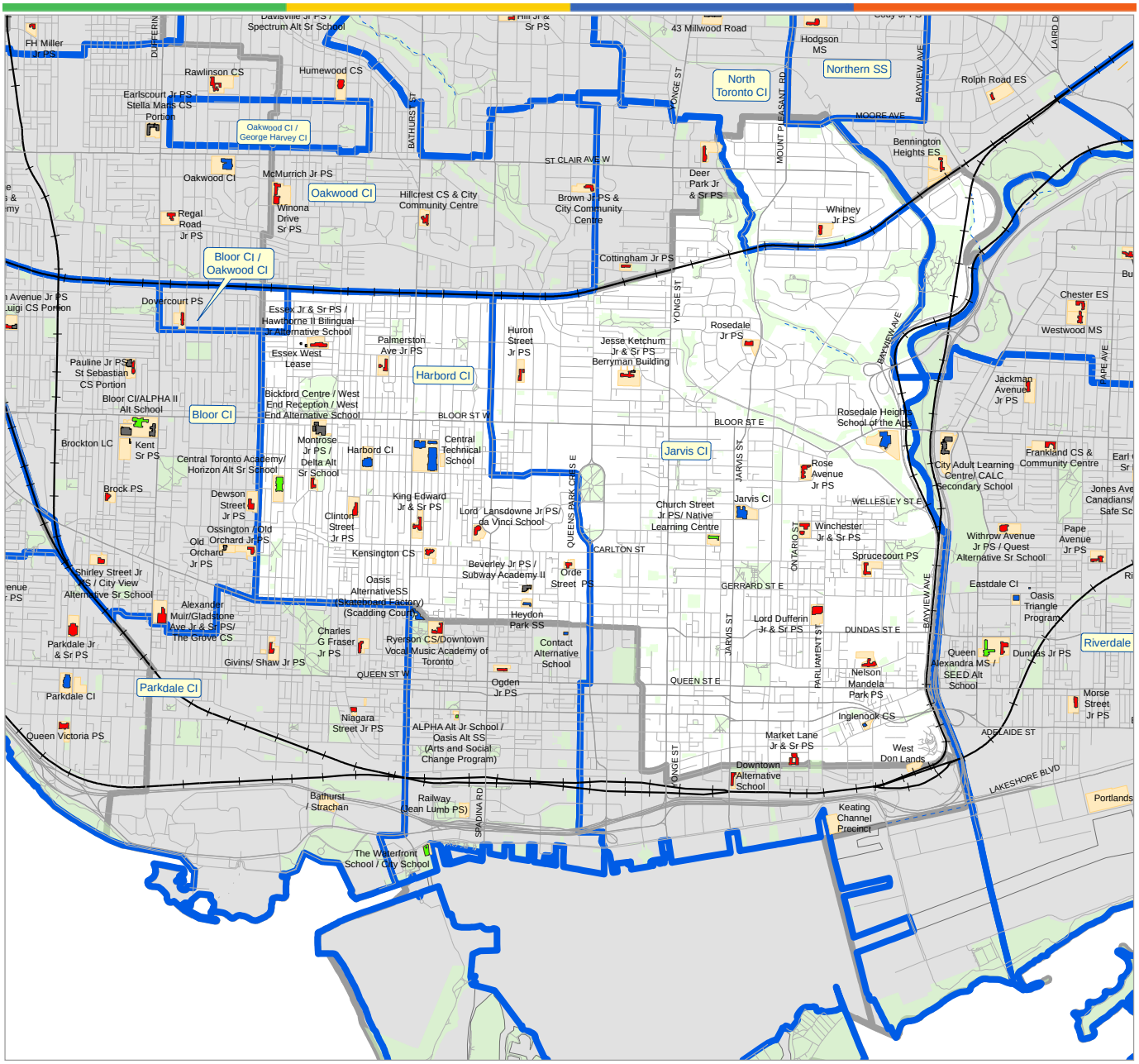

Please note:
The lines on this map representing the Attendance Areas are approximate. For specific information on designated schools to serve individual addresses, please consult the TDSB Street Guide.

0 0.25 0.5 1 1.5 2 2.5 km

Produced by:
Strategy and Planning, TDSB
August 2018
Source:
Base Map- Geospatial Competency Centre
Facility - Strategy and Planning, TDSB
Data- City of Toronto

Legend:

- Elementary School
- Elementary & Secondary School
- Secondary School
- Other Facility
- Site
- Collegiate Attendance Area
- Ward Boundary December 2018
- Road
- Railway
- Utilityline
- Waterway

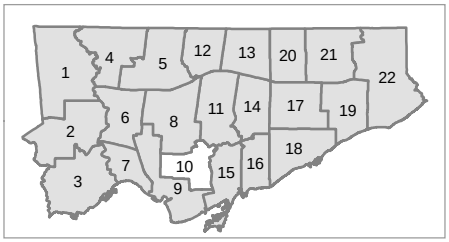

L:GIS/project/Ward maps/Ward Maps 2018/Ward SAA- Dec2018.mxd

Ward 11 Facilities and Collegiate Attendance Areas December 2018

Toronto District School Board

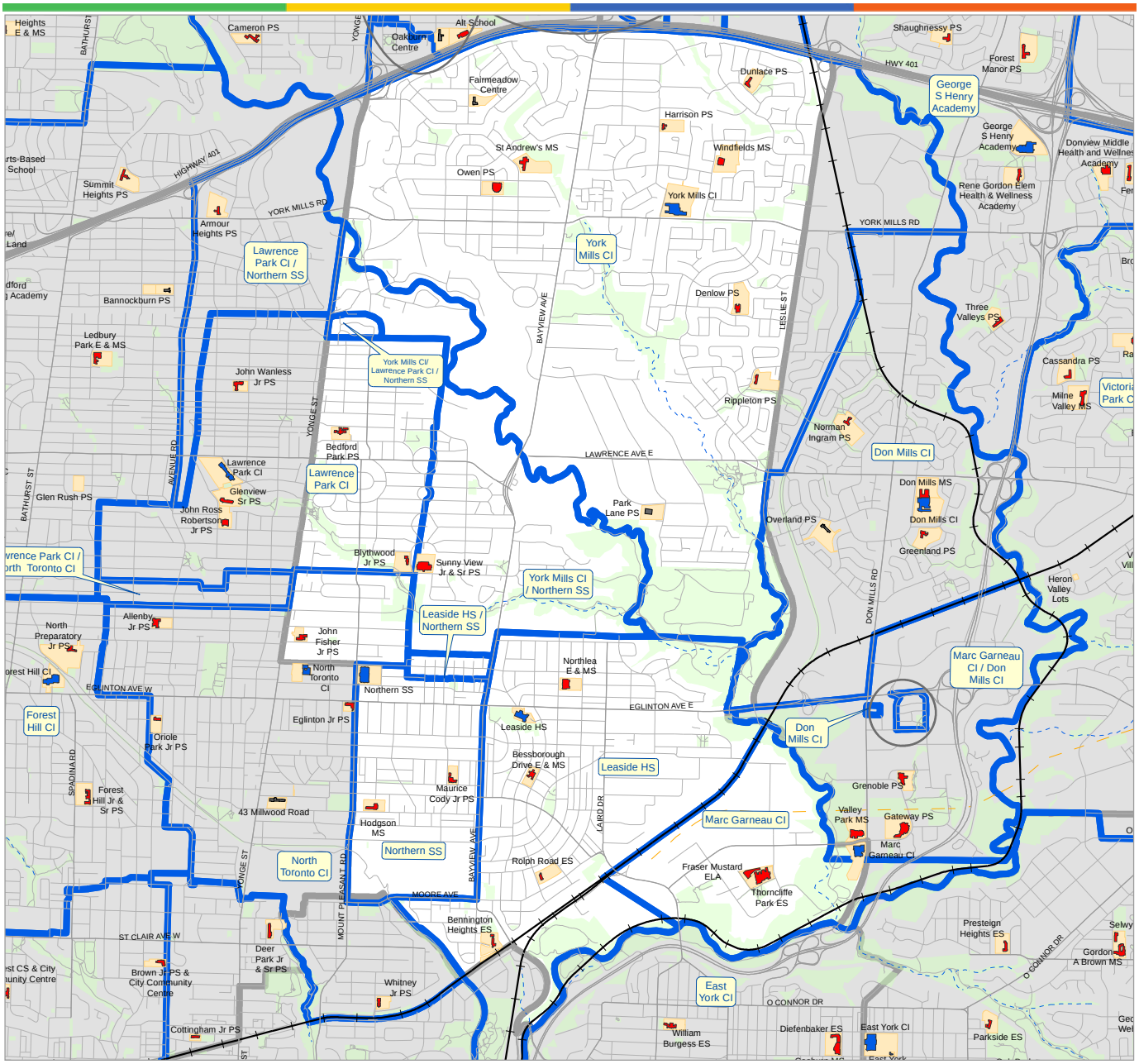

Please note:
The lines on this map representing the Attendance Areas are approximate. For specific information on designated schools to serve individual addresses, please consult the TDSB Street Guide.

0 0.25 0.5 1 1.5 2 2.5 km

Produced by:
Strategy and Planning, TDSB
August 2018
Source:
Base Map- Geospatial Competency Centre
Facility - Strategy and Planning, TDSB
Data- City of Toronto

Legend:

- Elementary School
- Elementary & Secondary School
- Secondary School
- Other Facility
- Site
- Collegiate Attendance Area
- Ward Boundary December 2018
- Road
- Railway
- Utilityline
- Waterway

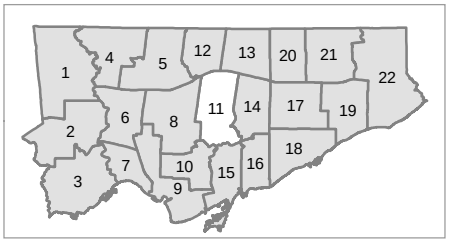

L:GIS/project/Ward maps/Ward Maps 2018/Ward SAA- Dec2018.mxd

Ward 12 Facilities and Collegiate Attendance Areas December 2018

Toronto District School Board

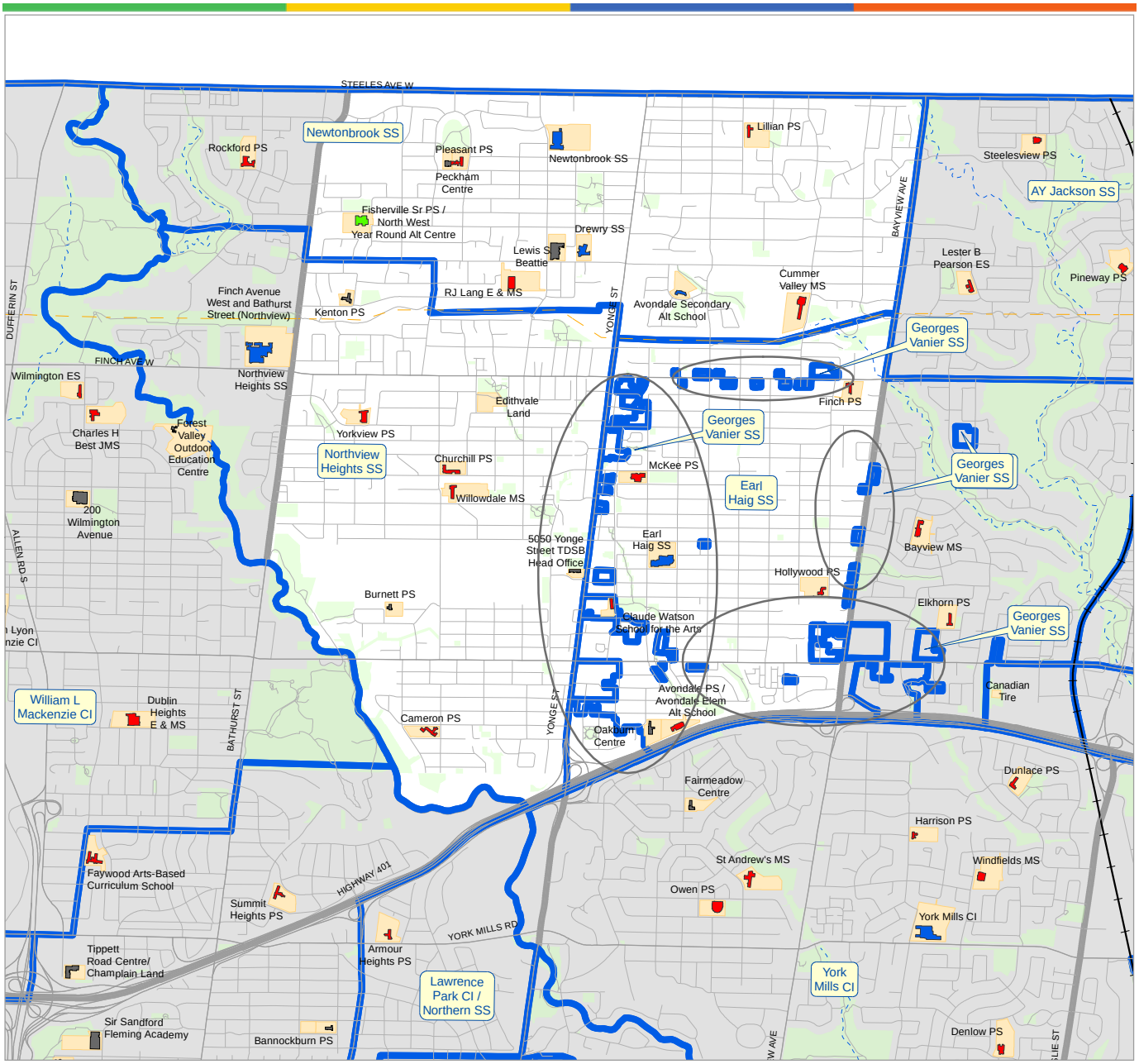

Please note:
The lines on this map representing the Attendance Areas are approximate. For specific information on designated schools to serve individual addresses, please consult the TDSB Street Guide.

0 0.2 0.4 0.8 1.2 1.6 2 km

Produced by:
Strategy and Planning, TDSB
August 2018
Source:
Base Map- Geospatial Competency Centre
Facility - Strategy and Planning, TDSB
Data- City of Toronto

Legend:

- Elementary School
- Elementary & Secondary School
- Secondary School
- Other Facility
- Site
- Collegiate Attendance Area
- Ward Boundary December 2018
- Road
- Railway
- Utilityline
- Waterway

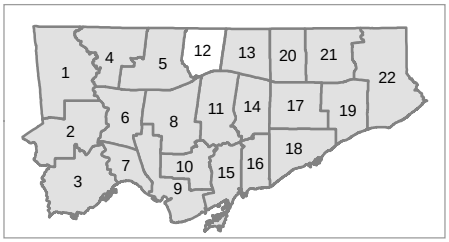

L:GIS/project/Ward maps/Ward Maps 2018/Ward SAA- Dec2018.mxd

Ward 13 Facilities and Collegiate Attendance Areas December 2018

Toronto District School Board

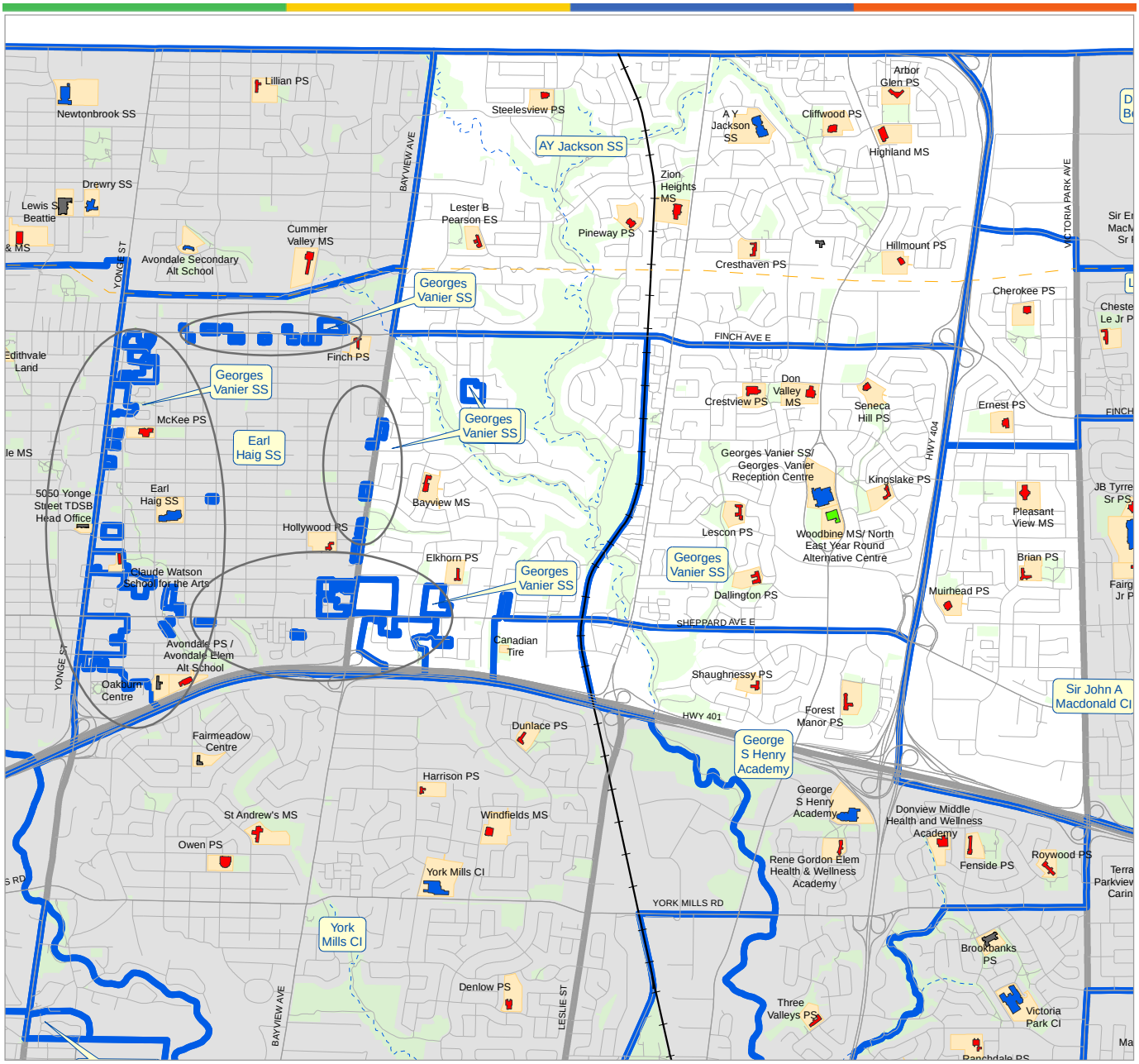

Please note:
The lines on this map representing the Attendance Areas are approximate. For specific information on designated schools to serve individual addresses, please consult the TDSB Street Guide.

0 0.2 0.4 0.8 1.2 1.6 2 km

Produced by:
Strategy and Planning, TDSB
August 2018
Source:
Base Map- Geospatial Competency Centre
Facility - Strategy and Planning, TDSB
Data- City of Toronto

Legend:

- Elementary School
- Elementary & Secondary School
- Secondary School
- Other Facility
- Site
- Collegiate Attendance Area
- Ward Boundary December 2018
- Road
- Railway
- Utilityline
- Waterway

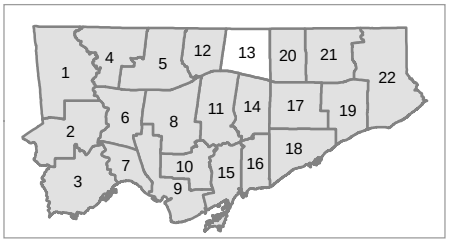

L:GIS/project/Ward maps/Ward Maps 2018/Ward SAA- Dec2018.mxd

Ward 14 Facilities and Collegiate Attendance Areas December 2018

Toronto District School Board

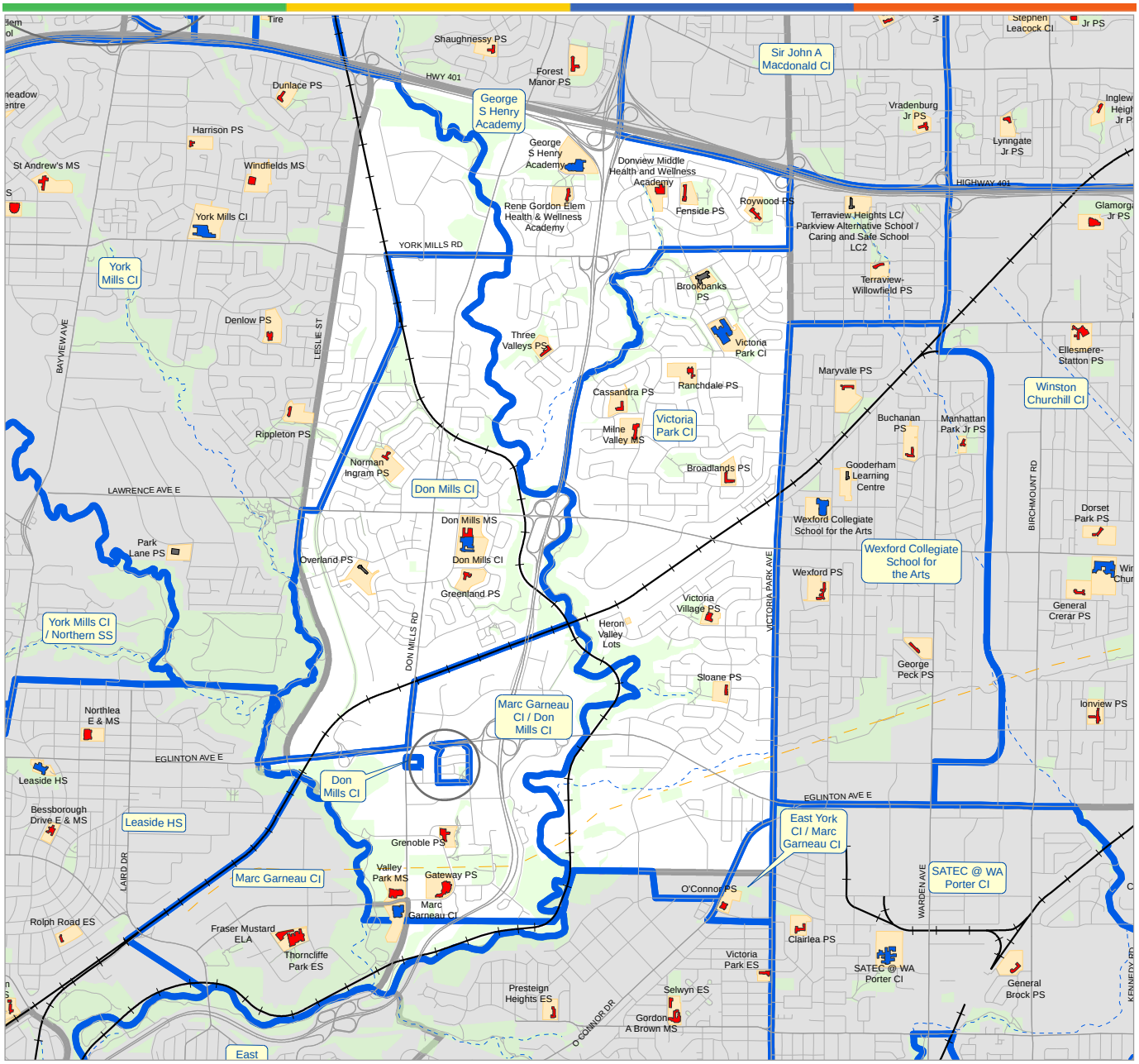

Please note:
The lines on this map representing the Attendance Areas are approximate. For specific information on designated schools to serve individual addresses, please consult the TDSB Street Guide.

0 0.25 0.5 1 1.5 2 2.5 km

Produced by:
Strategy and Planning, TDSB
August 2018
Source:
Base Map- Geospatial Competency Centre
Facility - Strategy and Planning, TDSB
Data- City of Toronto

Legend:

- Elementary School
- Elementary & Secondary School
- Secondary School
- Other Facility
- Site
- Collegiate Attendance Area
- Ward Boundary December 2018
- Road
- Railway
- Utilityline
- Waterway

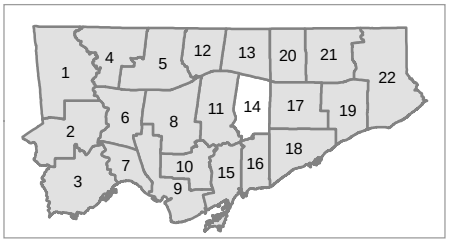

L:GIS/project/Ward maps/Ward Maps 2018/Ward SAA- Dec2018.mxd

Ward 15 Facilities and Collegiate Attendance Areas December 2018

Toronto District School Board

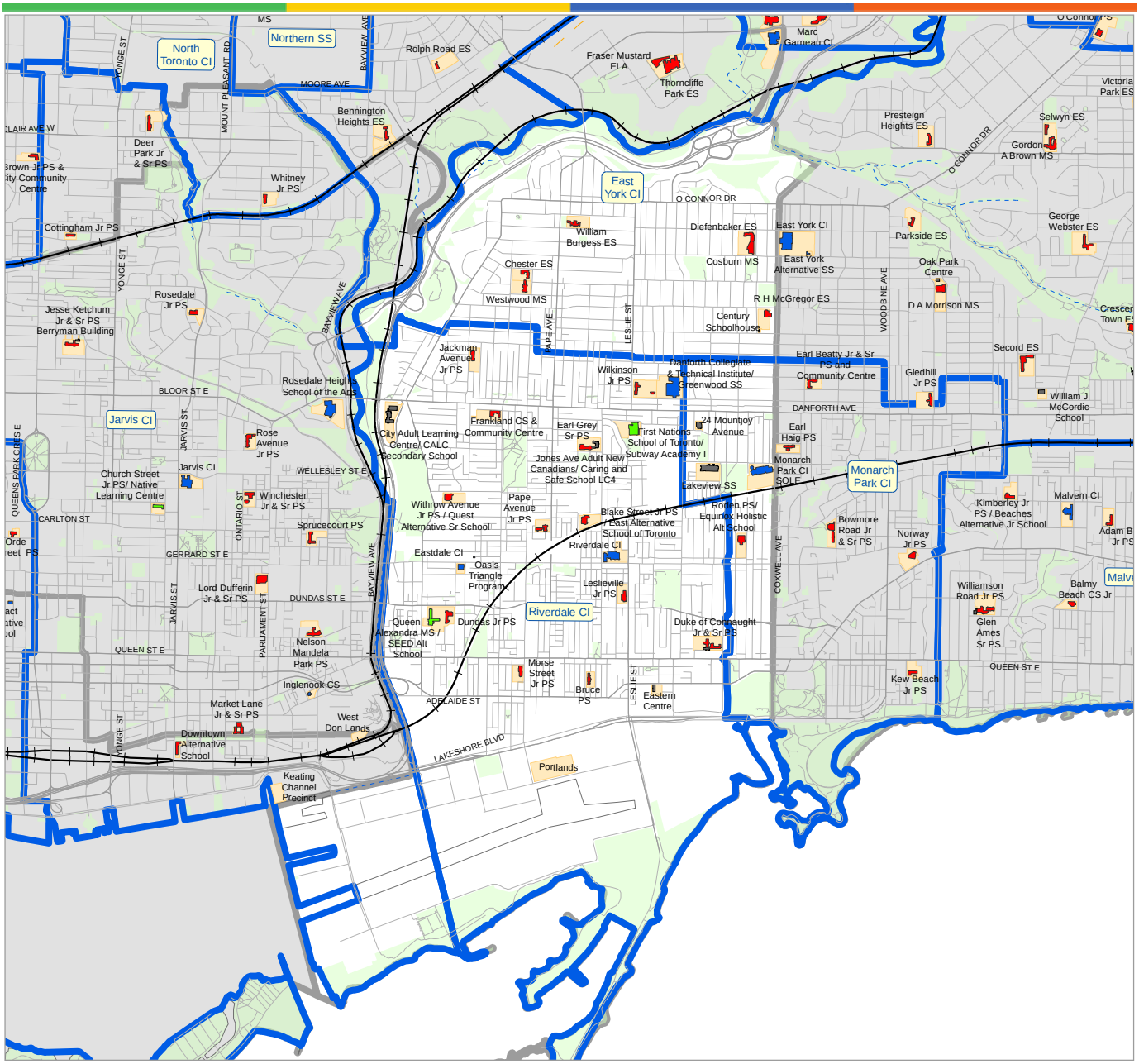

Please note:
The lines on this map representing the Attendance Areas are approximate. For specific information on designated schools to serve individual addresses, please consult the TDSB Street Guide.

0 0.25 0.5 1 1.5 2 2.5 km

Produced by:
Strategy and Planning, TDSB
August 2018
Source:
Base Map- Geospatial Competency Centre
Facility - Strategy and Planning, TDSB
Data- City of Toronto

Legend:

- Elementary School
- Elementary & Secondary School
- Secondary School
- Other Facility
- Site
- Collegiate Attendance Area
- Ward Boundary December 2018
- Road
- Railway
- Utilityline
- Waterway

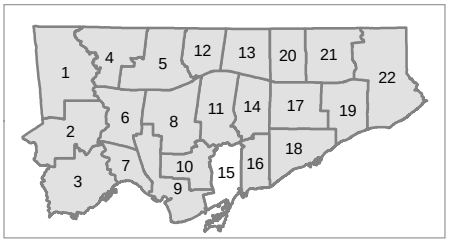

L:GIS/project/Ward maps/Ward Maps 2018/Ward SAA- Dec2018.mxd

Ward 16 Facilities and Collegiate Attendance Areas December 2018

Toronto District School Board

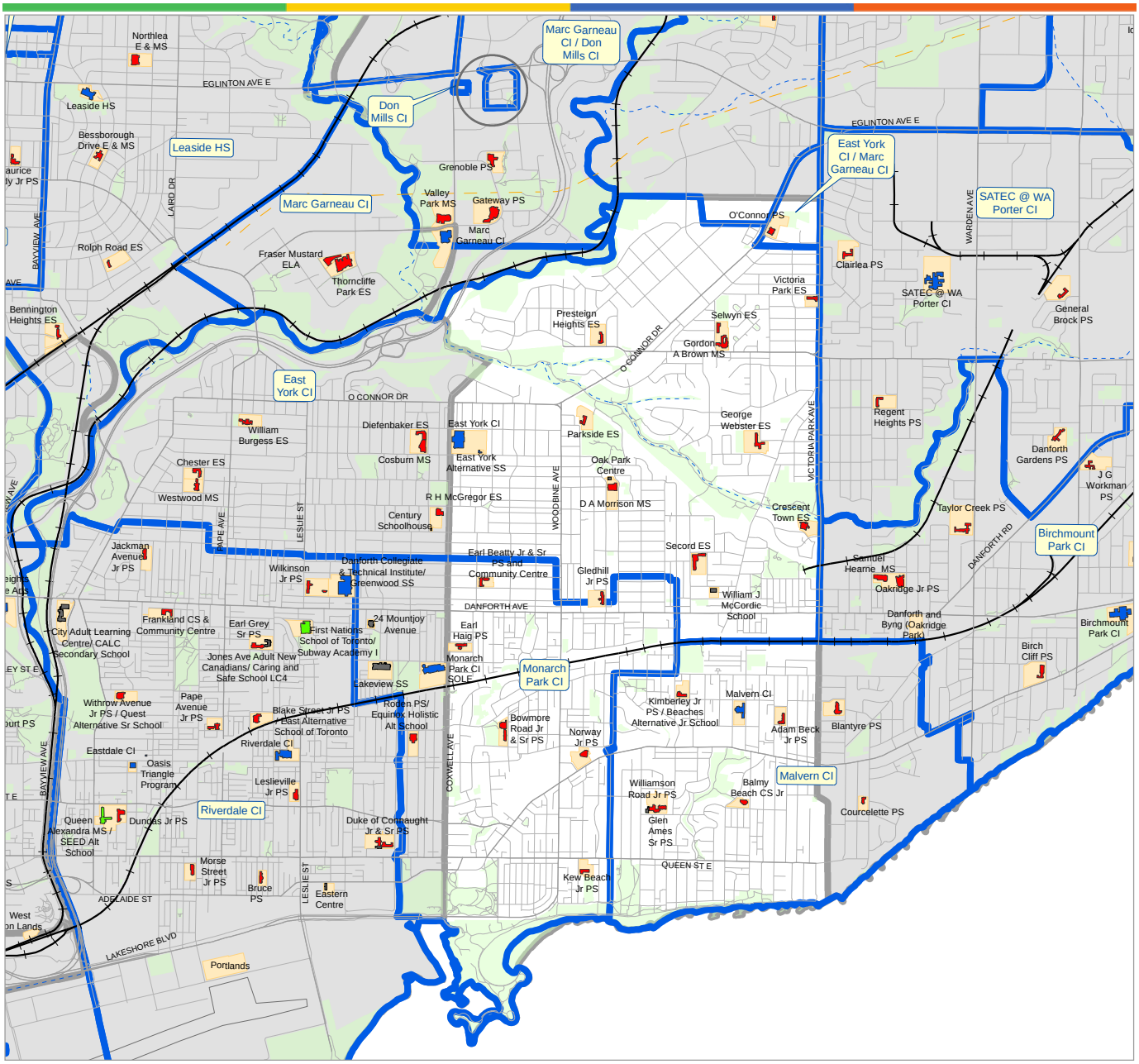

Please note:
The lines on this map representing the Attendance Areas are approximate. For specific information on designated schools to serve individual addresses, please consult the TDSB Street Guide.

0 0.25 0.5 1 1.5 2 2.5 km

Produced by:
Strategy and Planning, TDSB
August 2018
Source:
Base Map- Geospatial Competency Centre
Facility - Strategy and Planning, TDSB
Data- City of Toronto

Legend:

- Elementary School
- Elementary & Secondary School
- Secondary School
- Other Facility
- Site
- Collegiate Attendance Area
- Ward Boundary December 2018
- Road
- Railway
- Utilityline
- Waterway

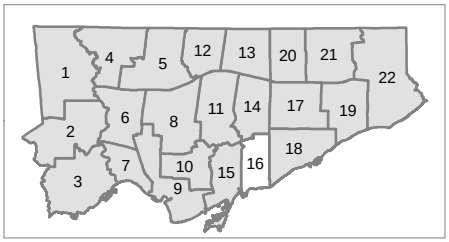

L:GIS/project/Ward maps/Ward Maps 2018/Ward SAA- Dec2018.mxd

Ward 17 Facilities and Collegiate Attendance Areas December 2018

Toronto District School Board

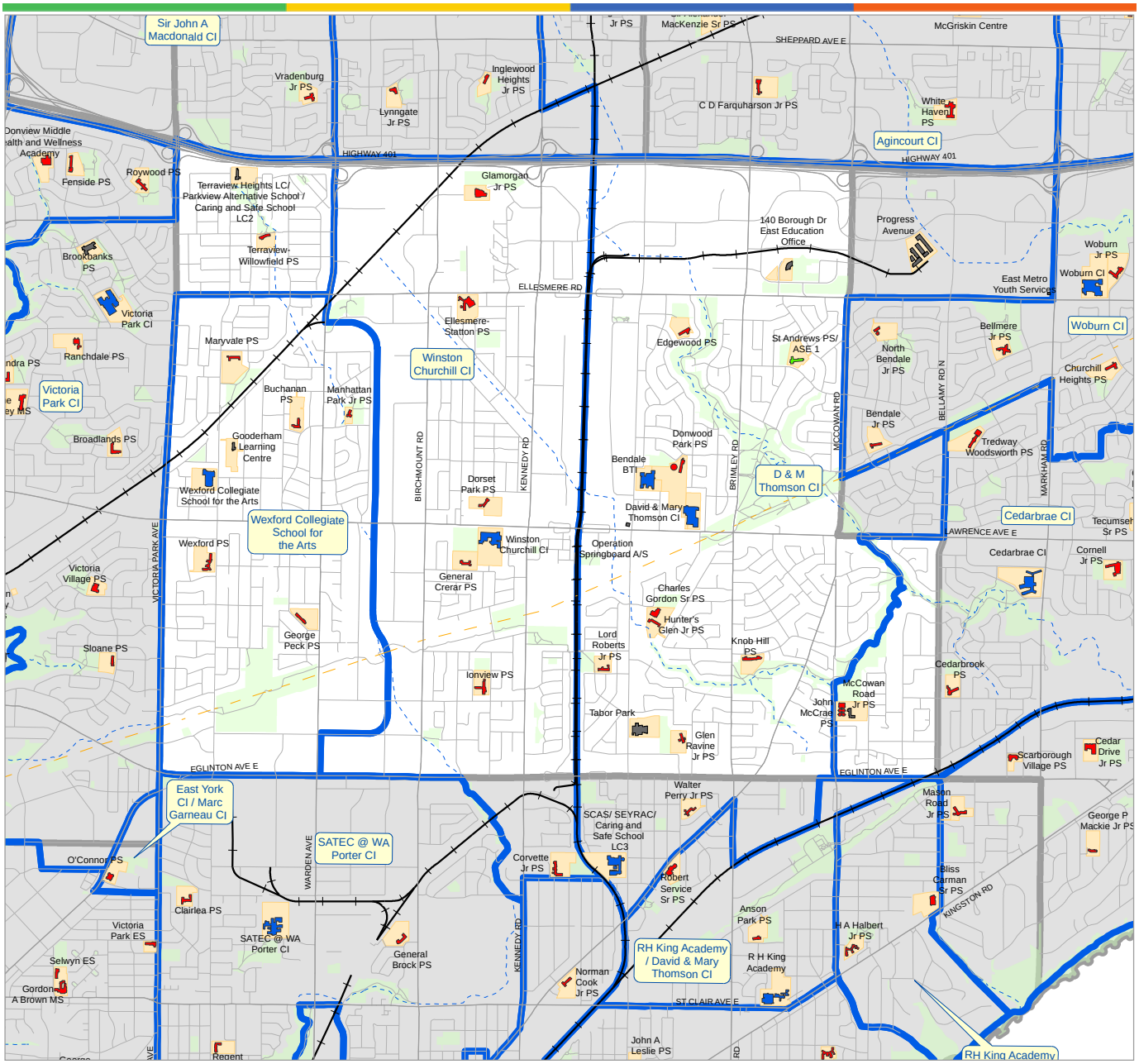

Please note:
The lines on this map representing the Attendance Areas are approximate. For specific information on designated schools to serve individual addresses, please consult the TDSB Street Guide.

0 0.25 0.5 1 1.5 2 2.5 km

Produced by:
Strategy and Planning, TDSB
August 2018
Source:
Base Map- Geospatial Competency Centre
Facility - Strategy and Planning, TDSB
Data- City of Toronto

Legend:

- Elementary School
- Elementary & Secondary School
- Secondary School
- Other Facility
- Site
- Collegiate Attendance Area
- Ward Boundary December 2018
- Road
- Railway
- Utilityline
- Waterway

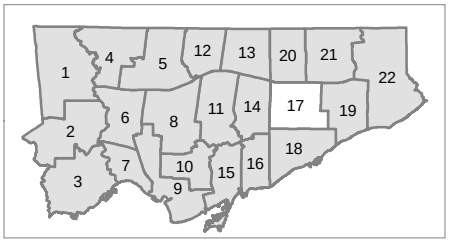

L:GIS/project/Ward maps/Ward Maps 2018/Ward SAA- Dec2018.mxd

Ward 18 Facilities and Collegiate Attendance Areas December 2018

Toronto District School Board

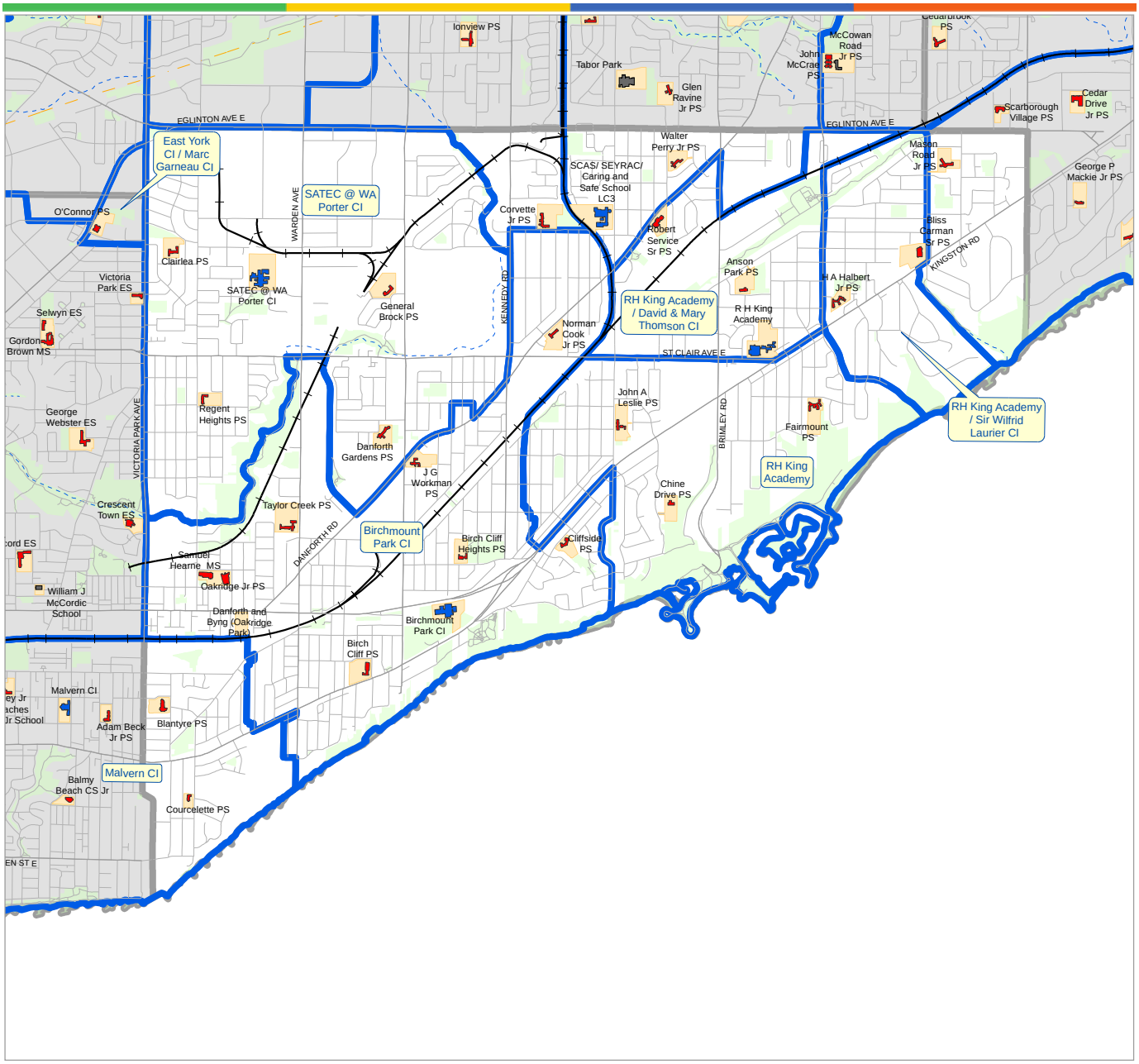

Please note:
The lines on this map representing the Attendance Areas are approximate. For specific information on designated schools to serve individual addresses, please consult the TDSB Street Guide.

0 0.25 0.5 1 1.5 2 2.5 km

Produced by:
Strategy and Planning, TDSB
August 2018
Source:
Base Map- Geospatial Competency Centre
Facility - Strategy and Planning, TDSB
Data- City of Toronto

Legend:

- Elementary School
- Elementary & Secondary School
- Secondary School
- Other Facility
- Site
- Collegiate Attendance Area
- Ward Boundary December 2018
- Road
- Railway
- Utilityline
- Waterway

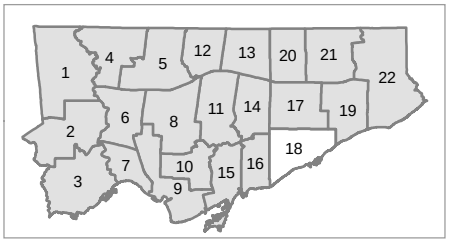

L:GIS/project/Ward maps/Ward Maps 2018/Ward SAA- Dec2018.mxd

Ward 19 Facilities and Collegiate Attendance Areas December 2018

Toronto District School Board

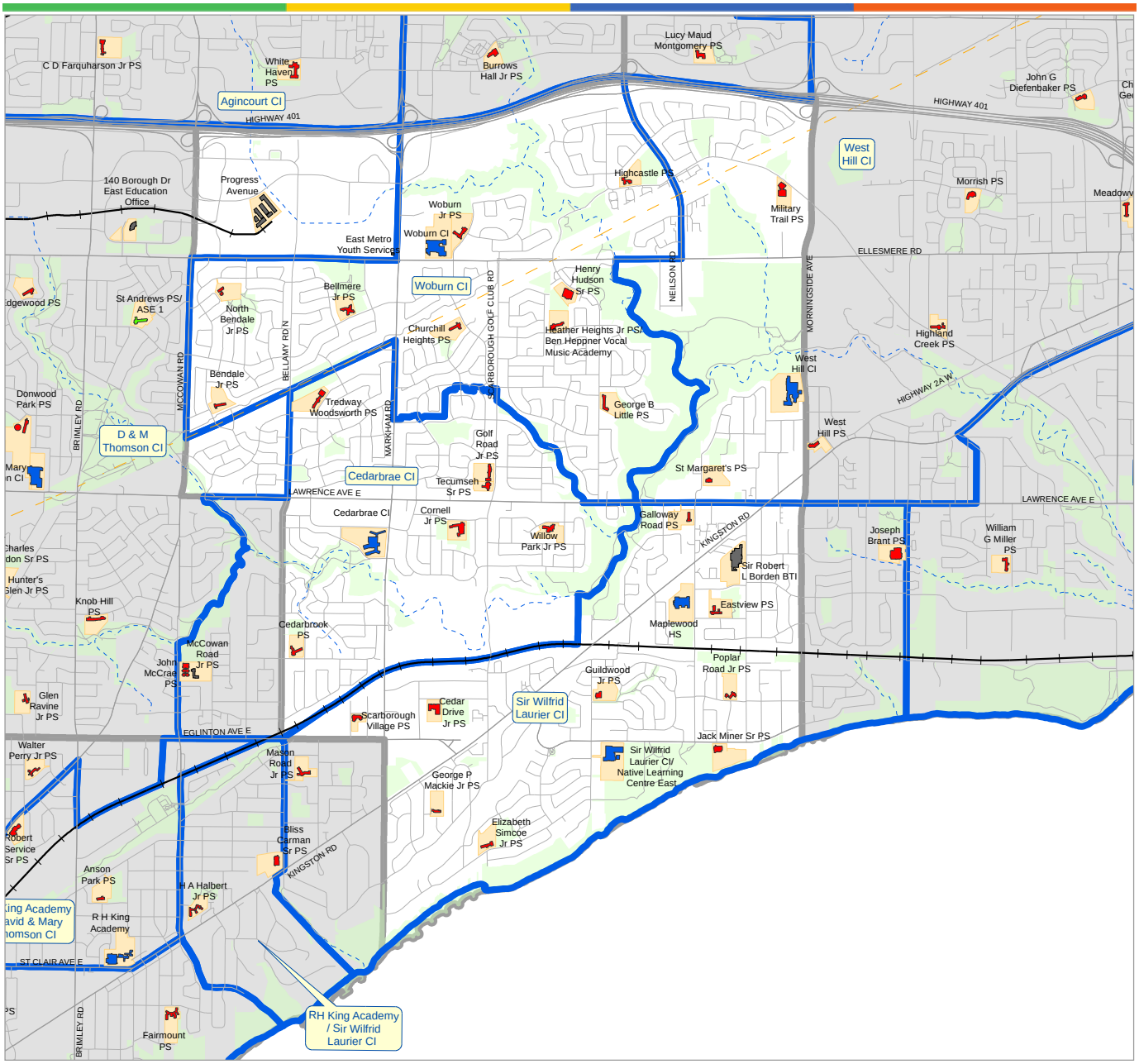

Please note:
The lines on this map representing the Attendance Areas are approximate. For specific information on designated schools to serve individual addresses, please consult the TDSB Street Guide.

0 0.25 0.5 1 1.5 2 2.5 km

Produced by:
Strategy and Planning, TDSB
August 2018
Source:
Base Map- Geospatial Competency Centre
Facility - Strategy and Planning, TDSB
Data- City of Toronto

Legend:

- Elementary School
- Elementary & Secondary School
- Secondary School
- Other Facility
- Site
- Collegiate Attendance Area
- Ward Boundary December 2018
- Road
- Railway
- Utilityline
- Waterway

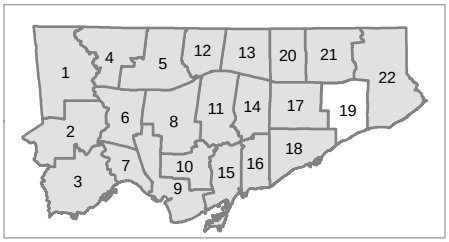

L:GIS/project/Ward maps/Ward Maps 2018/Ward SAA- Dec2018.mxd

Ward 20 Facilities and Collegiate Attendance Areas December 2018

Toronto District School Board

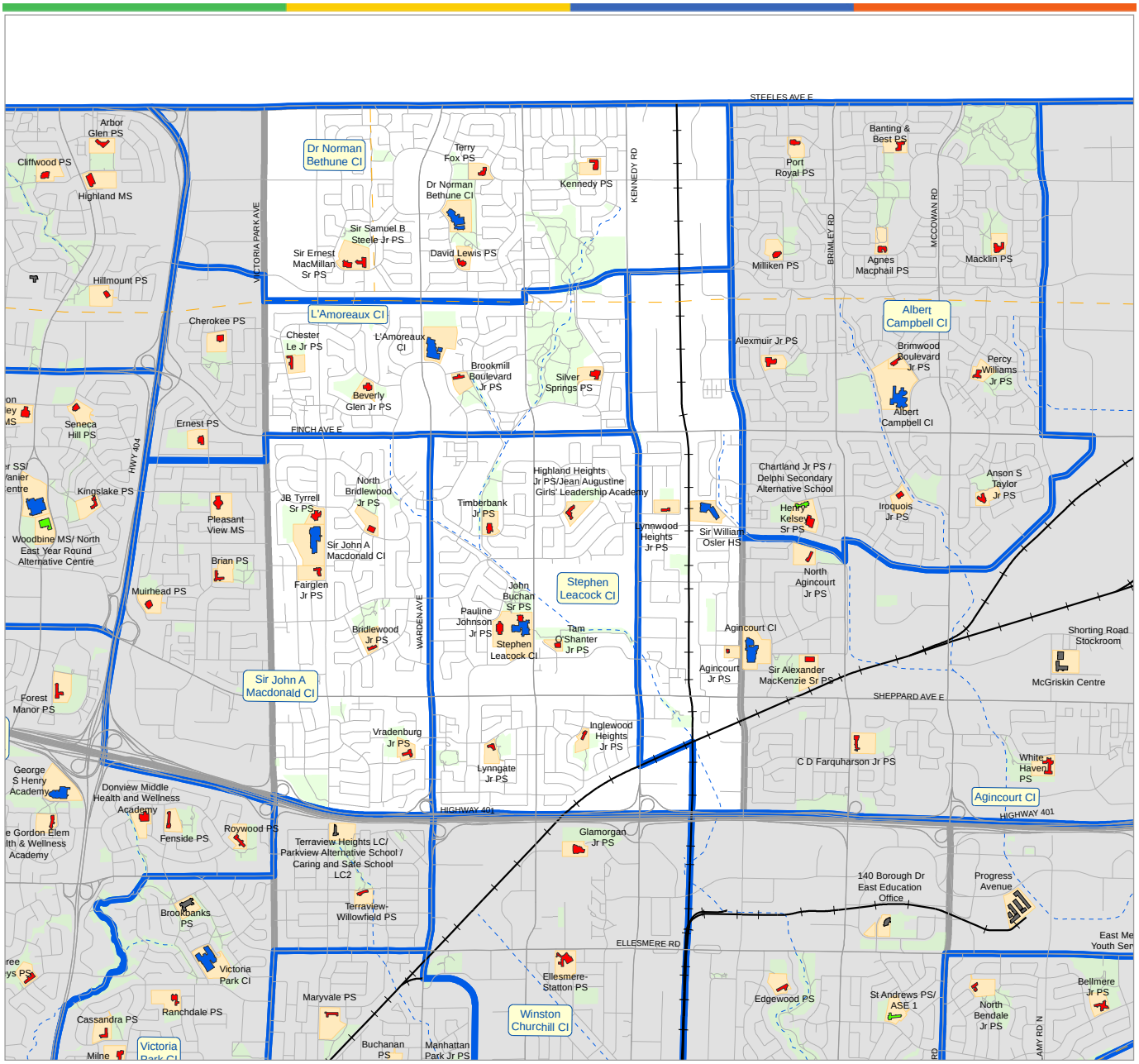

Please note:
The lines on this map representing the Attendance Areas are approximate. For specific information on designated schools to serve individual addresses, please consult the TDSB Street Guide.

0 0.25 0.5 1 1.5 2 2.5 km

Produced by:
Strategy and Planning, TDSB
August 2018
Source:
Base Map- Geospatial Competency Centre
Facility - Strategy and Planning, TDSB
Data- City of Toronto

Legend:

- Elementary School
- Elementary & Secondary School
- Secondary School
- Other Facility
- Site
- Collegiate Attendance Area
- Ward Boundary December 2018
- Road
- Railway
- Utilityline
- Waterway

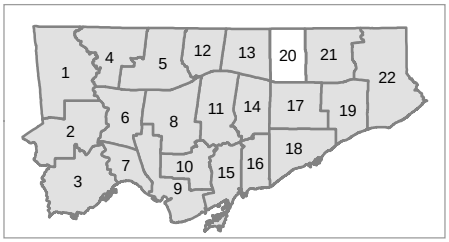

L:GIS/project/Ward maps/Ward Maps 2018/Ward SAA- Dec2018.mxd

Ward 21 Facilities and Collegiate Attendance Areas December 2018

Toronto District School Board

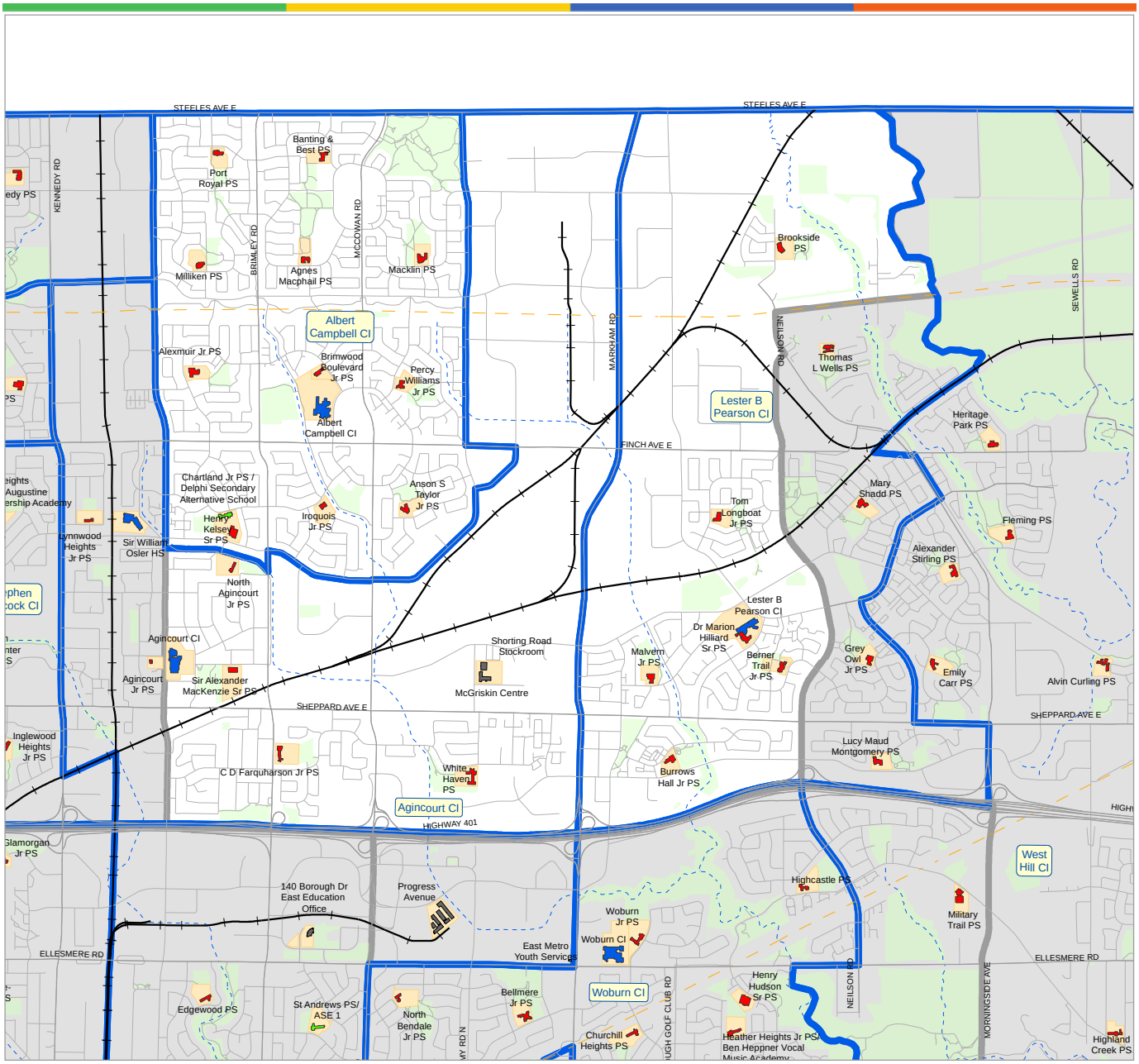

Please note:
The lines on this map representing the Attendance Areas are approximate. For specific information on designated schools to serve individual addresses, please consult the TDSB Street Guide.

0 0.25 0.5 1 1.5 2 2.5 km

Produced by:
Strategy and Planning, TDSB
August 2018
Source:
Base Map- Geospatial Competency Centre
Facility - Strategy and Planning, TDSB
Data- City of Toronto

Legend:

- Elementary School
- Elementary & Secondary School
- Secondary School
- Other Facility
- Site
- Collegiate Attendance Area
- Ward Boundary December 2018
- Road
- Railway
- Utilityline
- Waterway

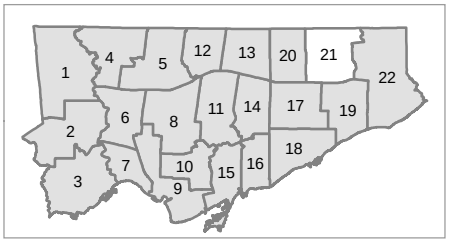

L:GIS/project/Ward maps/Ward Maps 2018/Ward SAA- Dec2018.mxd

Ward 22 Facilities and Collegiate Attendance Areas December 2018

Toronto District School Board

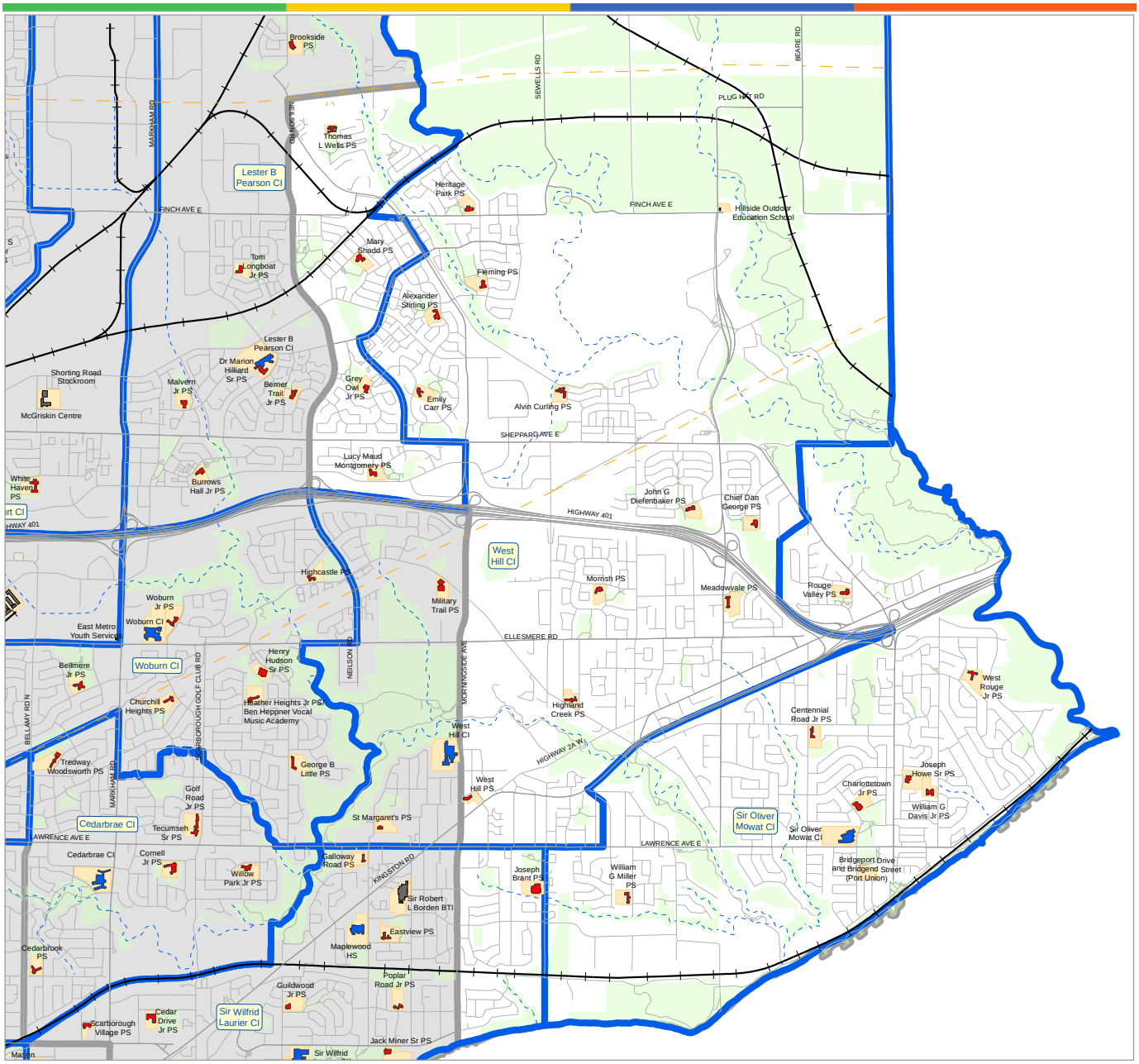

Please note:
The lines on this map representing the Attendance Areas are approximate. For specific information on designated schools to serve individual addresses, please consult the TDSB Street Guide.

0 0.3 0.6 1.2 1.8 2.4 3 km

Produced by:
Strategy and Planning, TDSB
August 2018
Source:
Base Map- Geospatial Competency Centre
Facility - Strategy and Planning, TDSB
Data- City of Toronto

Legend:

- Elementary School
- Elementary & Secondary School
- Secondary School
- Other Facility
- Site
- Collegiate Attendance Area
- Ward Boundary December 2018
- Road
- Railway
- Utilityline
- Waterway

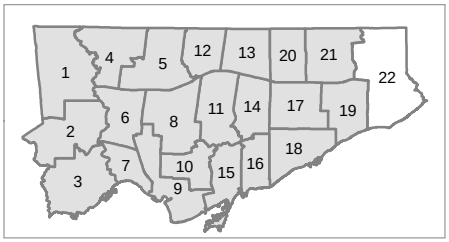

L:GIS/project/Ward maps/Ward Maps 2018/Ward SAA- Dec2018.mxd