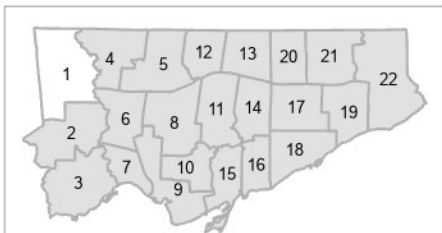
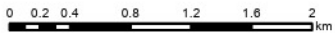
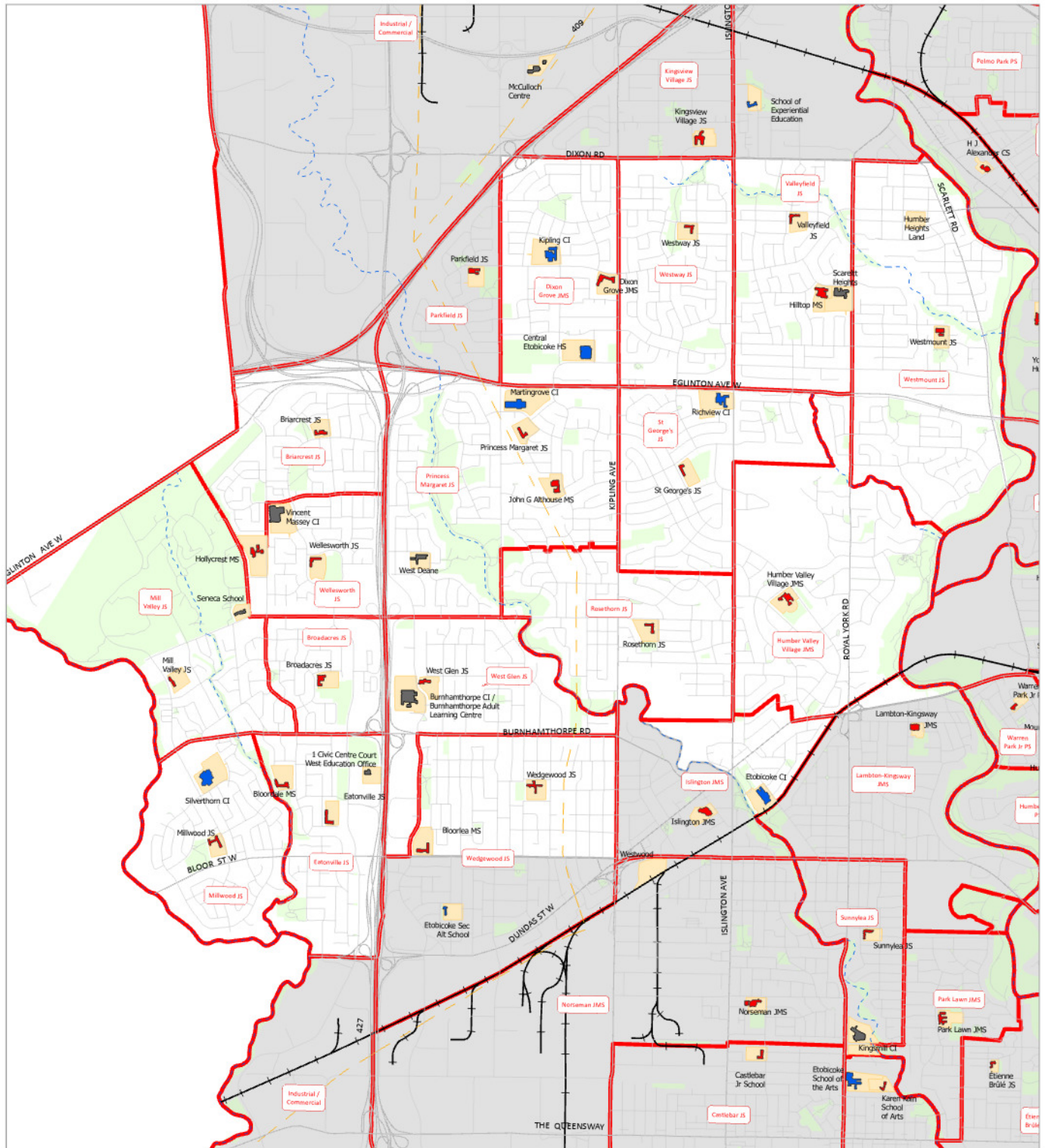


Produced by:
Strategy and Planning, TDSB
August 2024
Source:
Base Map - Geospatial Competency Centre
Facility - Strategy and Planning, TDSB
Data - City of Toronto



- Legend:**
- Elementary School
 - Elementary & Secondary School
 - Secondary School
 - Other Facility
 - Site
 - Junior Attendance Area
 - Ward Boundary
 - Road
 - Railway
 - Utility Line
 - Waterway

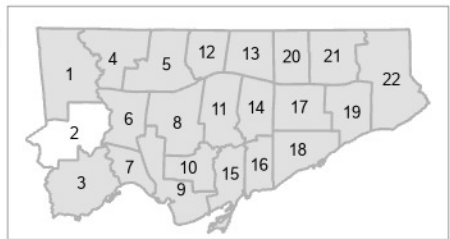



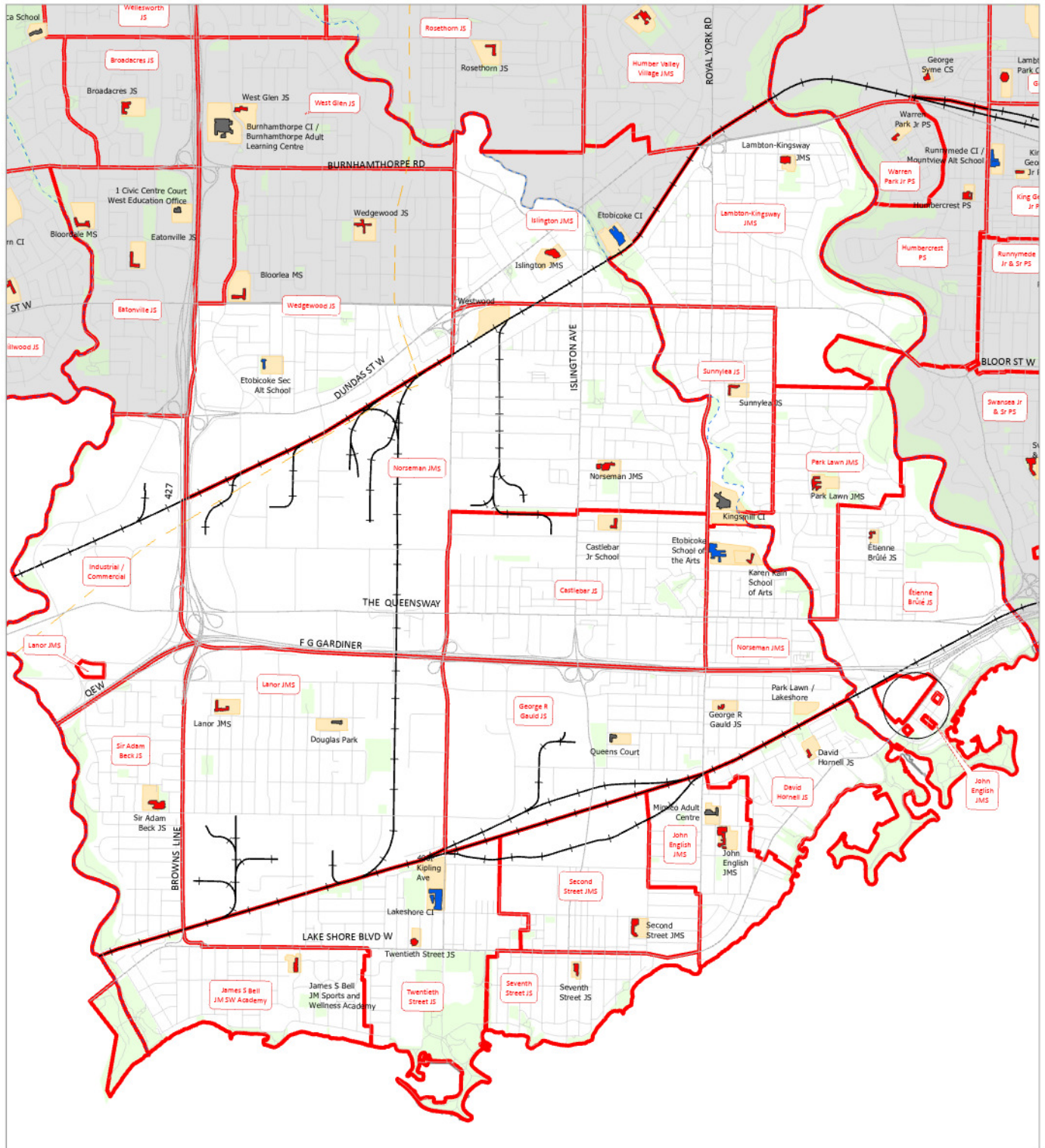


Produced by:
Strategy and Planning, TDSB
August 2024
Source:
Base Map- Geospatial Competency Centre
Facility - Strategy and Planning, TDSB
Data- City of Toronto



- Legend:**
- Elementary School
 - Elementary & Secondary School
 - Secondary School
 - Other Facility
 - Site
 - Junior Attendance Area
 - Ward Boundary
 - Road
 - Railway
 - Utility Line
 - Waterway




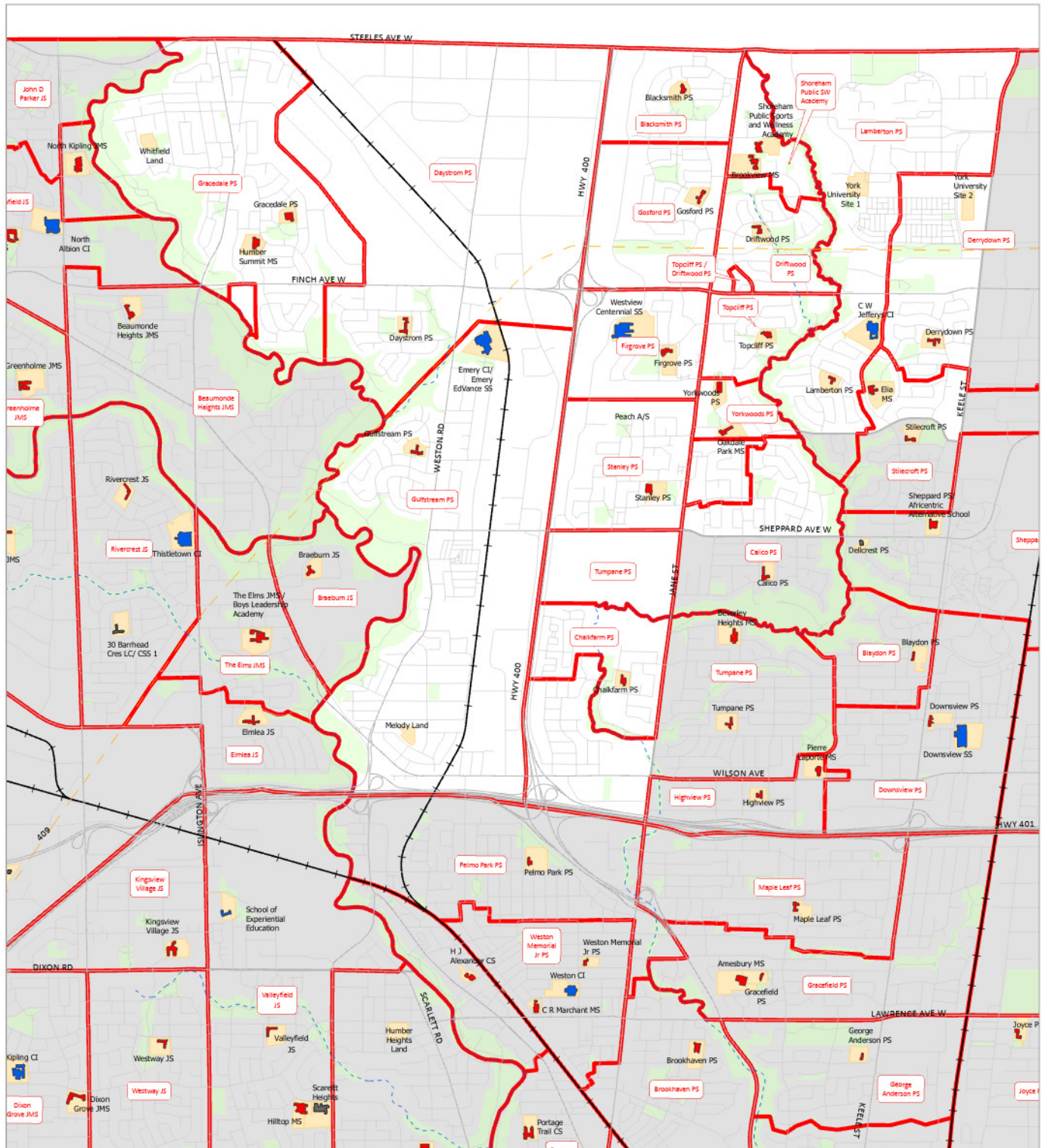


Produced by:
Strategy and Planning, TDSB
August 2024
Source:
Base Map- Geospatial Competency Centre
Facility - Strategy and Planning, TDSB
Data- City of Toronto



- Legend:
- Elementary School
 - Elementary & Secondary School
 - Secondary School
 - Other Facility
 - Site
 - Junior Attendance Area
 - Ward Boundary
 - Road
 - Railway
 - Utility Line
 - Waterway

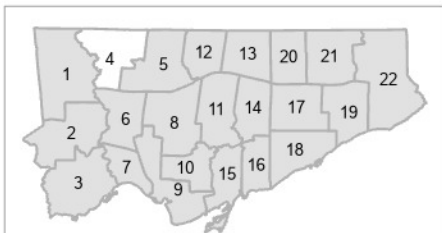


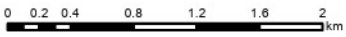
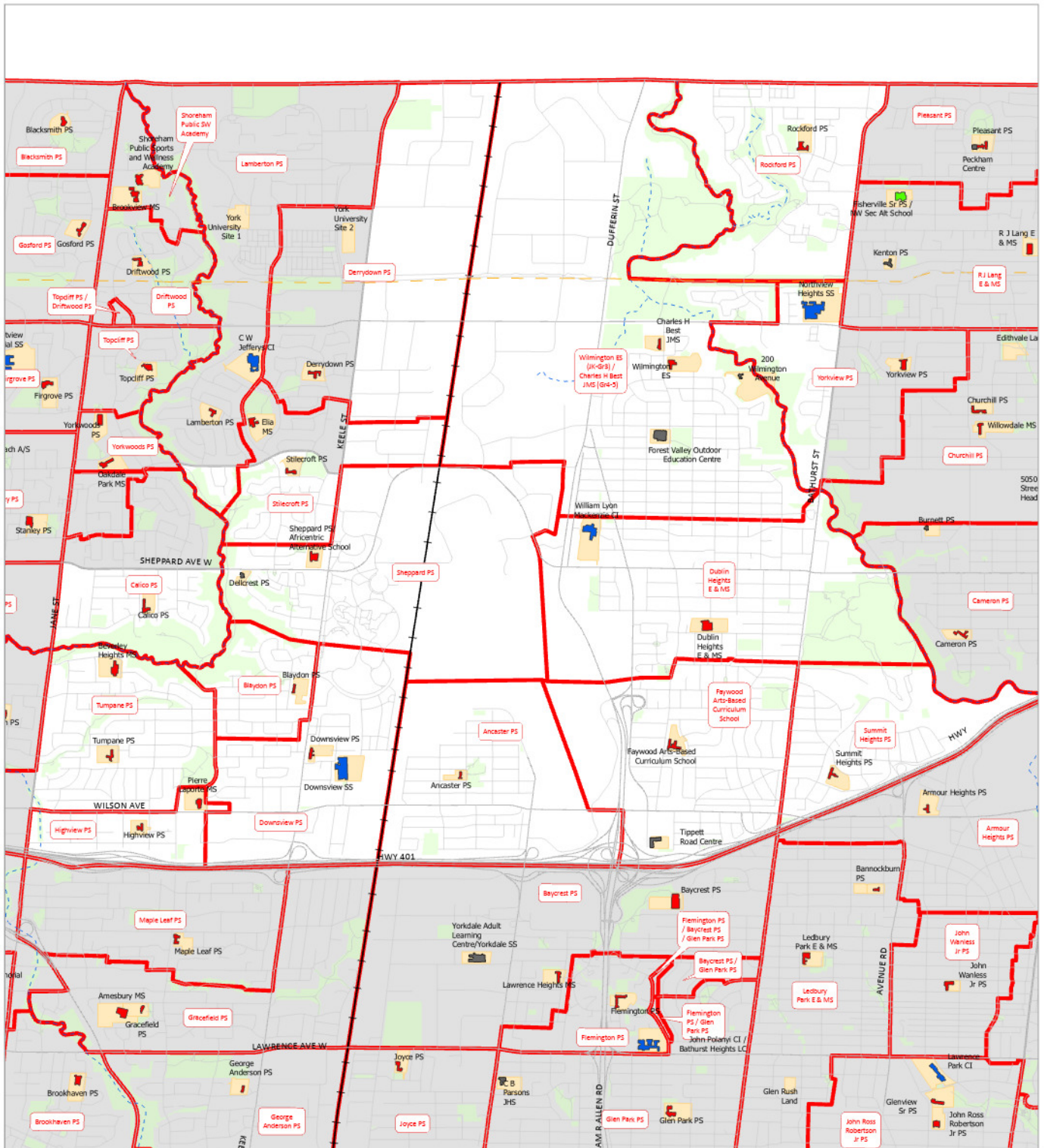


Produced by:
Strategy and Planning, TDSB
August 2024
Source:
Base Map- Geospatial Competency Centre
Facility - Strategy and Planning, TDSB
Data- City of Toronto



- Legend:**
- Elementary School
 - Elementary & Secondary School
 - Secondary School
 - Other Facility
 - Site
 - Junior Attendance Area
 - Ward Boundary
 - Road
 - Railway
 - Utility Line
 - Waterway

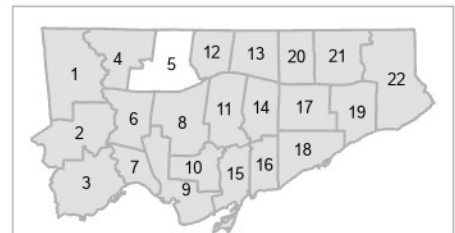



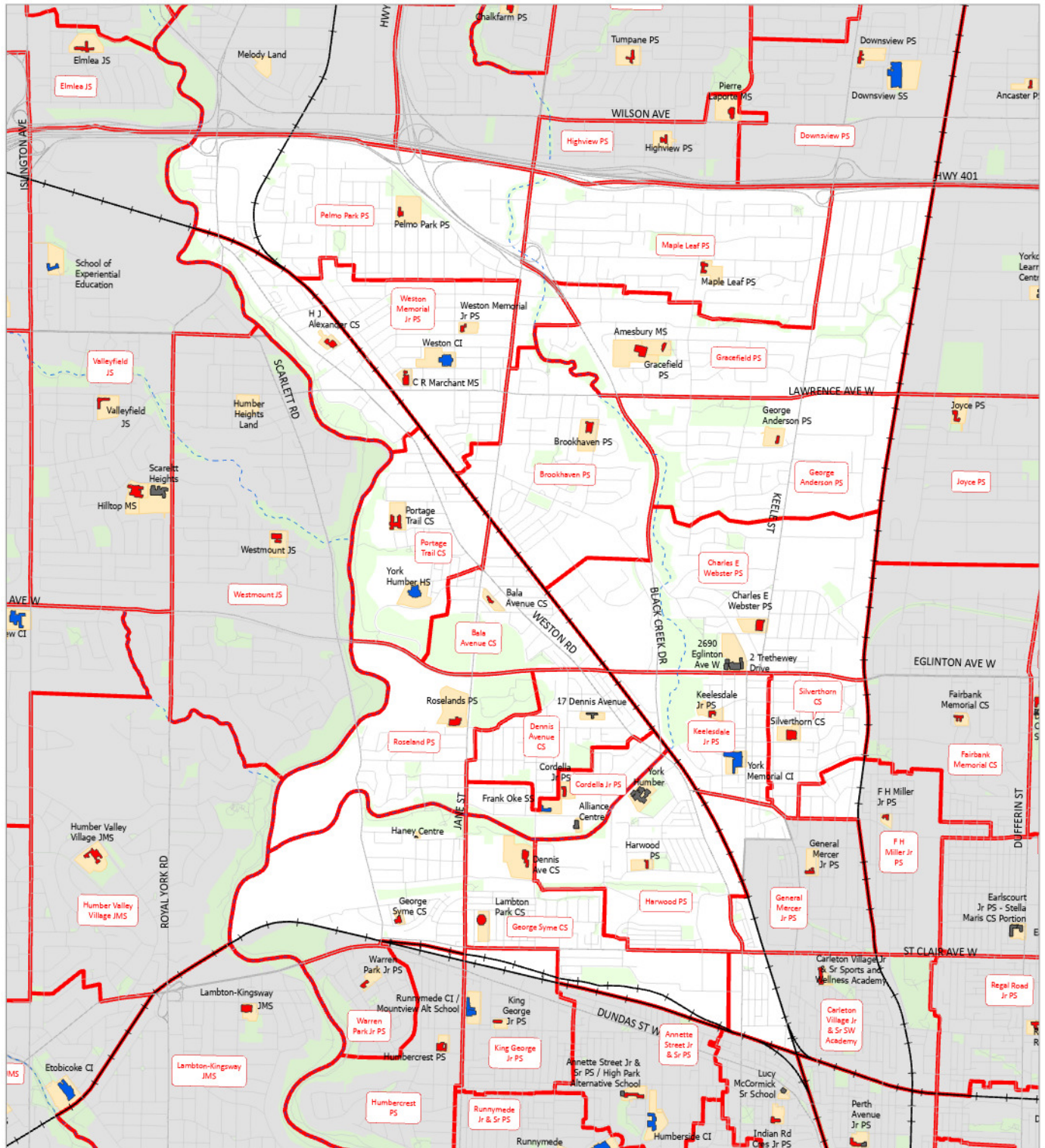


Produced by:
Strategy and Planning, TDSB
August 2024
Source:
Base Map- Geospatial Competency Centre
Facility - Strategy and Planning, TDSB
Data- City of Toronto



- Legend:**
- Elementary School
 - Elementary & Secondary School
 - Secondary School
 - Other Facility
 - Site
 - Junior Attendance Area
 - Ward Boundary
 - Road
 - Railway
 - Utility Line
 - Waterway

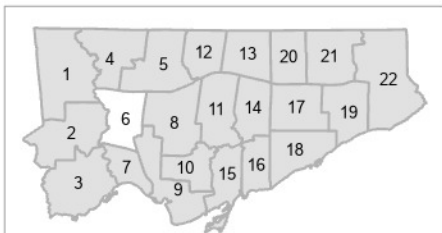


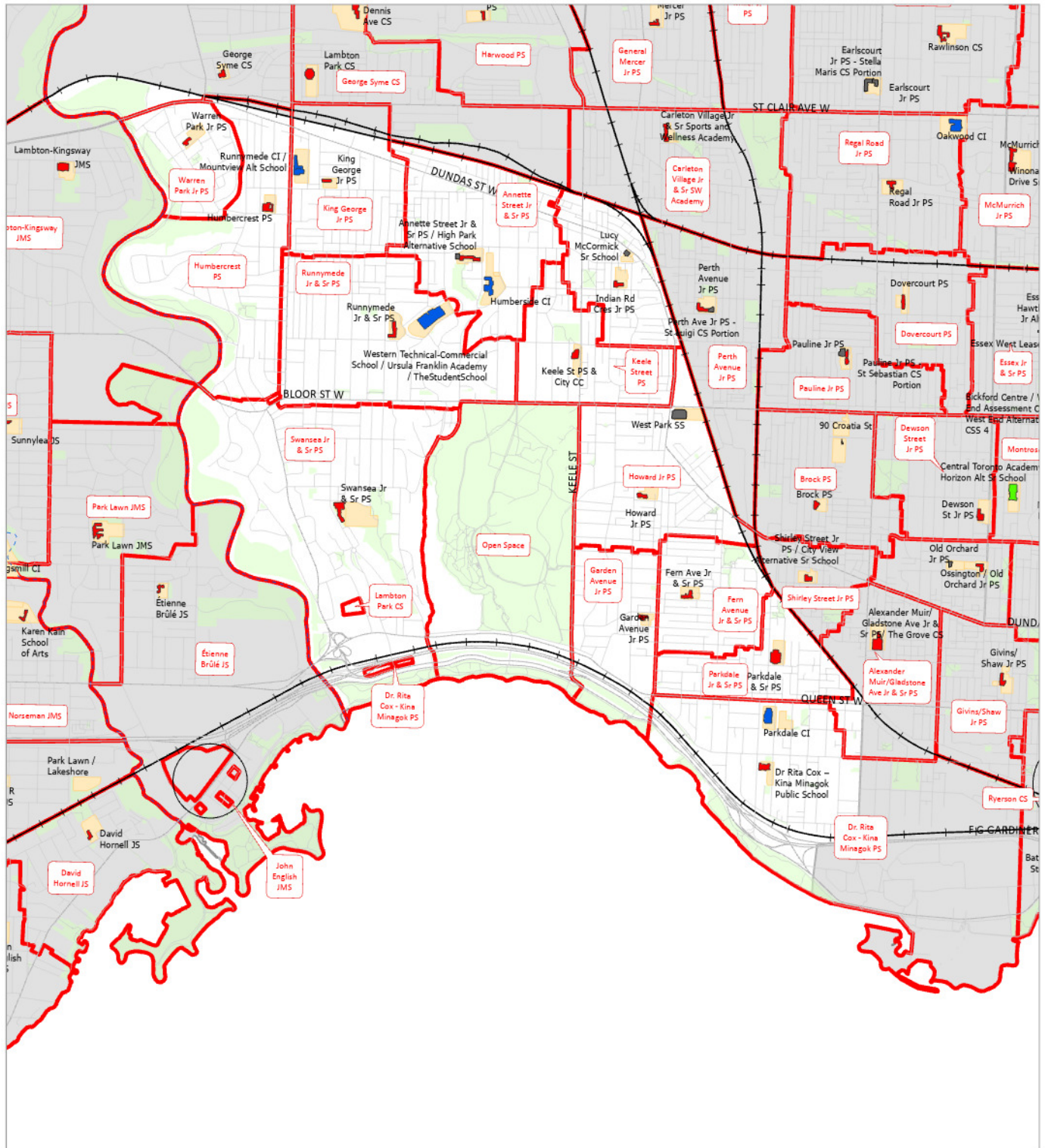


Produced by:
Strategy and Planning, TDSB
August 2024
Source:
Base Map- Geospatial Competency Centre
Facility - Strategy and Planning, TDSB
Data- City of Toronto



- Legend:
- Elementary School
 - Elementary & Secondary School
 - Secondary School
 - Other Facility
 - Site
 - Junior Attendance Area
 - Ward Boundary
 - Road
 - Railway
 - Utility Line
 - Waterway

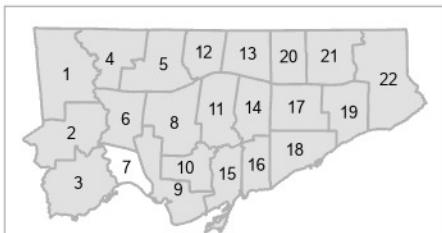


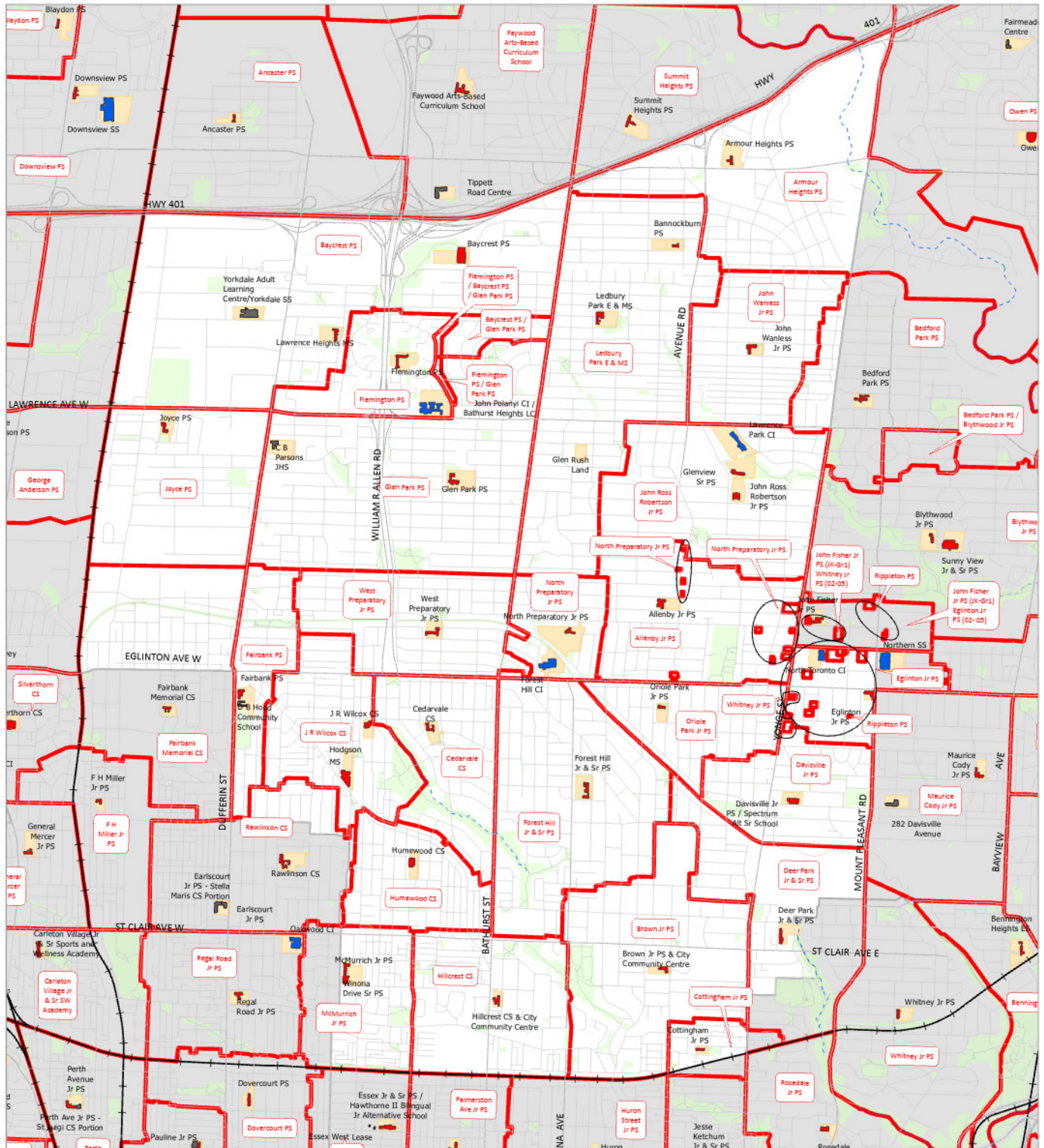


Produced by:
Strategy and Planning, TDSB
August 2024
Source:
Base Map- Geospatial Competency Centre
Facility - Strategy and Planning, TDSB
Data- City of Toronto



- Legend:
- Elementary School
 - Elementary & Secondary School
 - Secondary School
 - Other Facility
 - Site
 - Junior Attendance Area
 - Ward Boundary
 - Road
 - Railway
 - Utility Line
 - Waterway

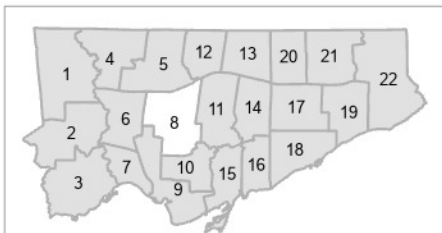



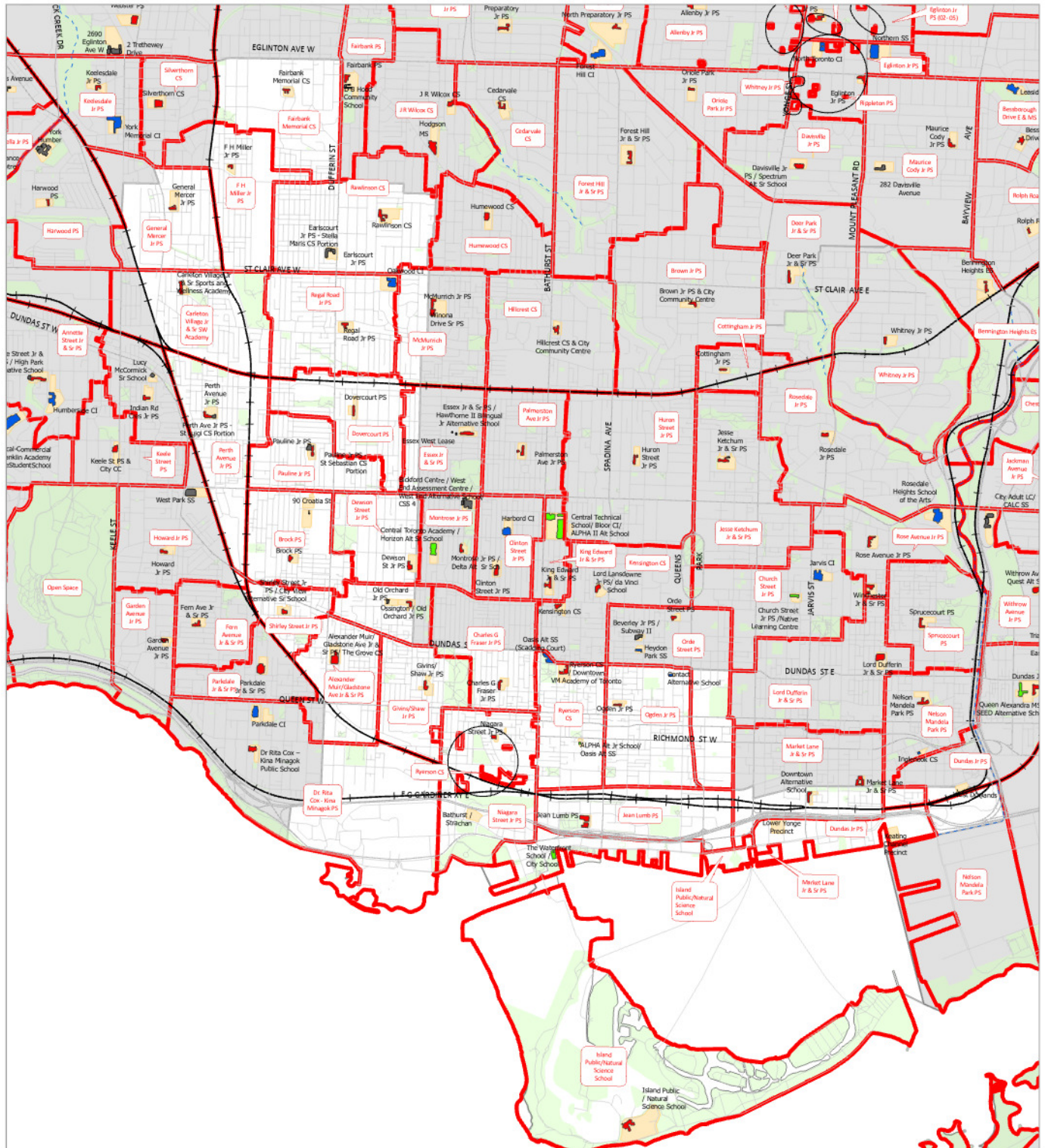


Produced by:
Strategy and Planning, TDSB
August 2024
Source:
Base Map- Geospatial Competency Centre
Facility - Strategy and Planning, TDSB
Data- City of Toronto



- Legend:**
- Elementary School
 - Elementary & Secondary School
 - Secondary School
 - Other Facility
 - Site
 - Junior Attendance Area
 - Ward Boundary
 - Road
 - Railway
 - Utility Line
 - Waterway

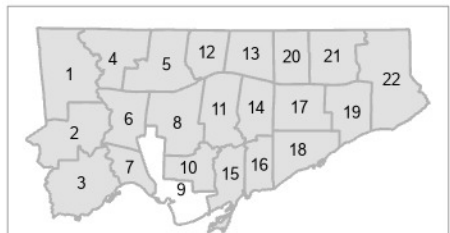


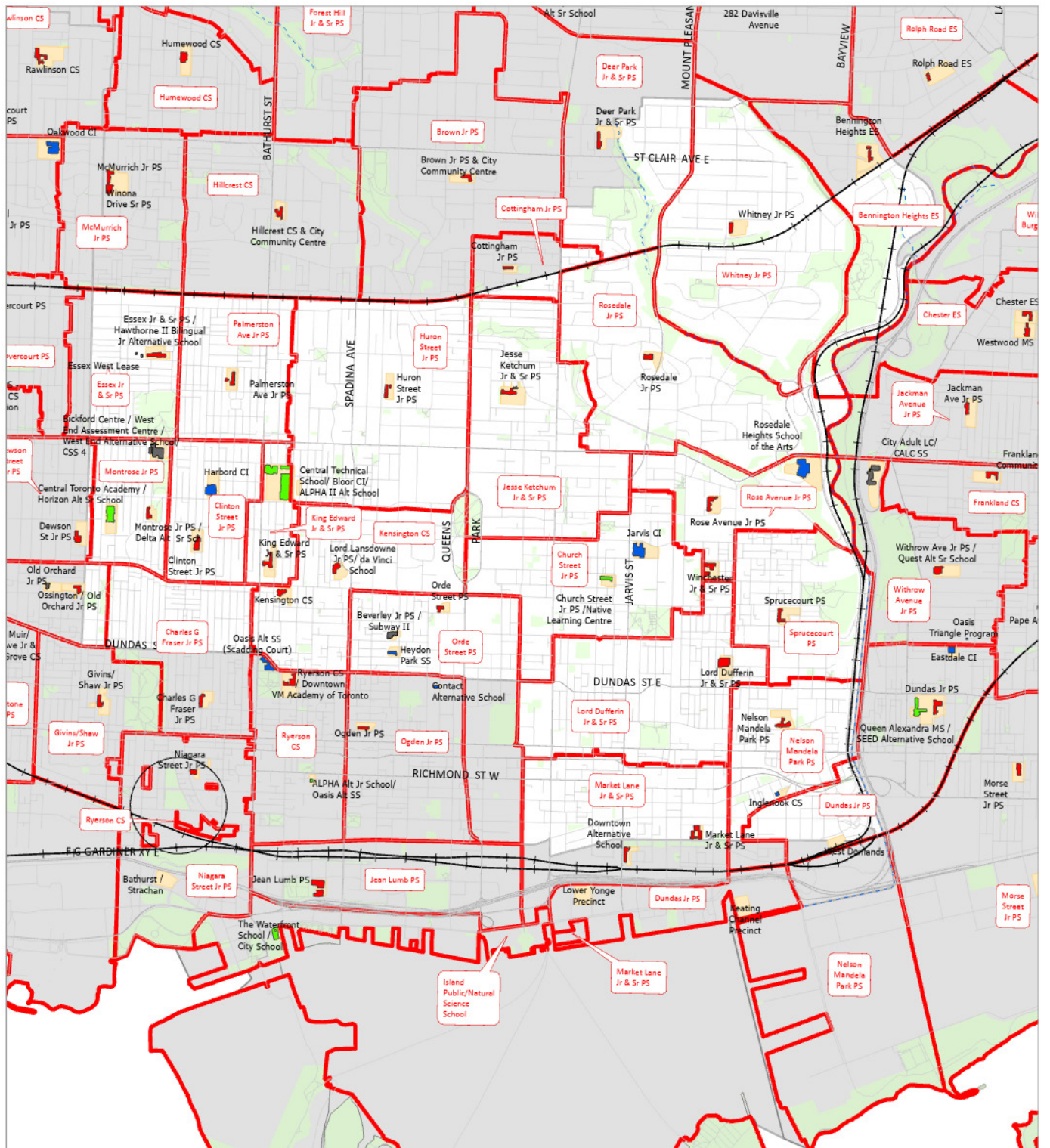


Produced by:
Strategy and Planning, TDSB
August 2024
Source:
Base Map- Geospatial Competency Centre
Facility - Strategy and Planning, TDSB
Data- City of Toronto



- Legend:**
- Elementary School
 - Elementary & Secondary School
 - Secondary School
 - Other Facility
 - Site
 - Junior Attendance Area
 - Ward Boundary
 - Road
 - Railway
 - Utility Line
 - Waterway



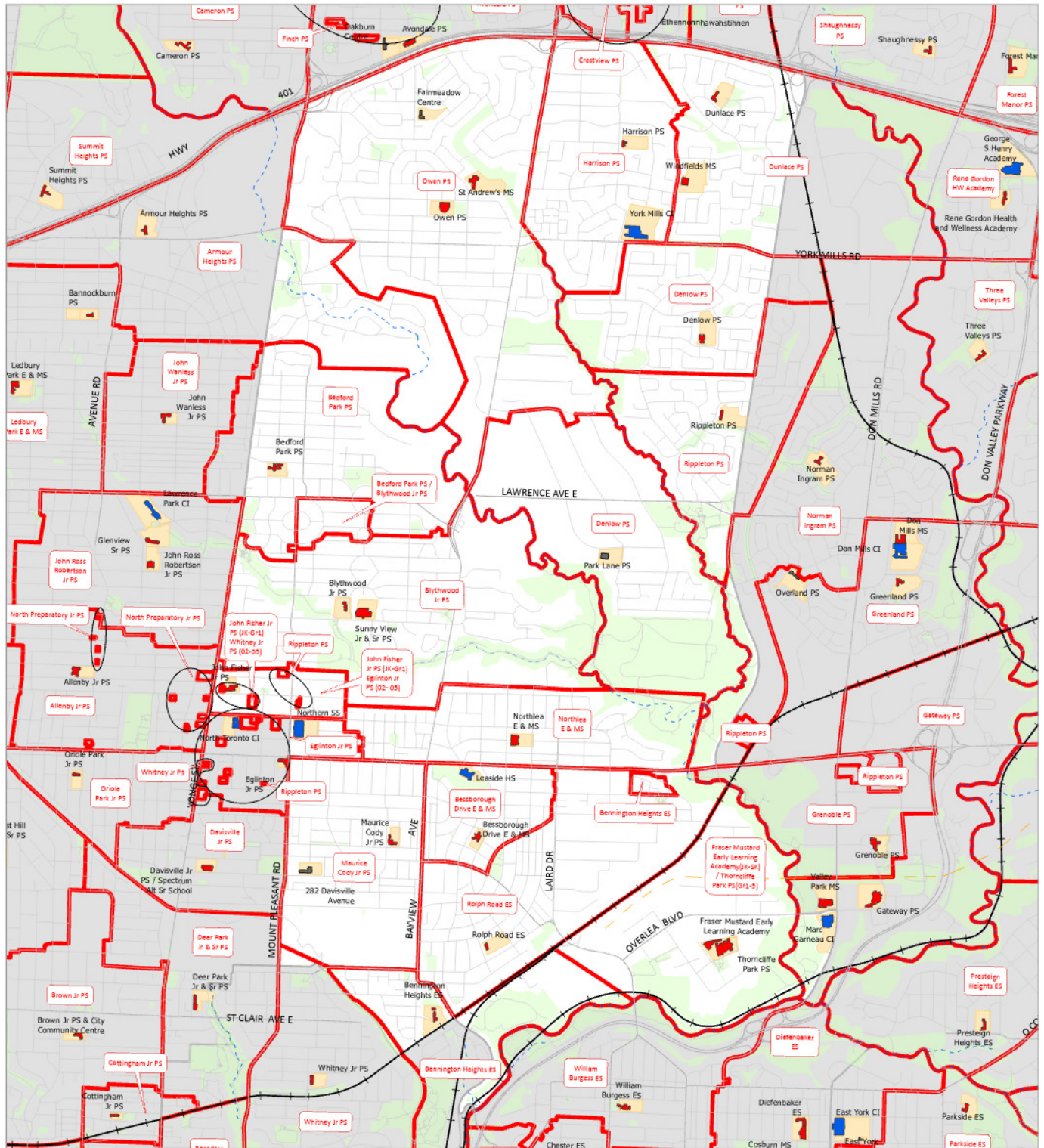


Produced by:
Strategy and Planning, TDSB
August 2024
Source:
Base Map - Geospatial Competency Centre
Facility - Strategy and Planning, TDSB
Data - City of Toronto



- Legend:**
- Elementary School
 - Elementary & Secondary School
 - Secondary School
 - Other Facility
 - Site
 - Junior Attendance Area
 - Ward Boundary
 - Road
 - Railway
 - Utility Line
 - Waterway

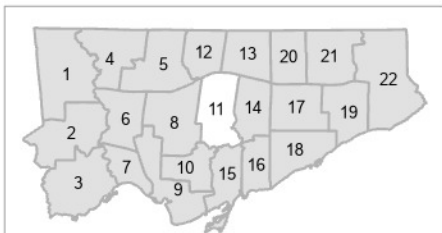



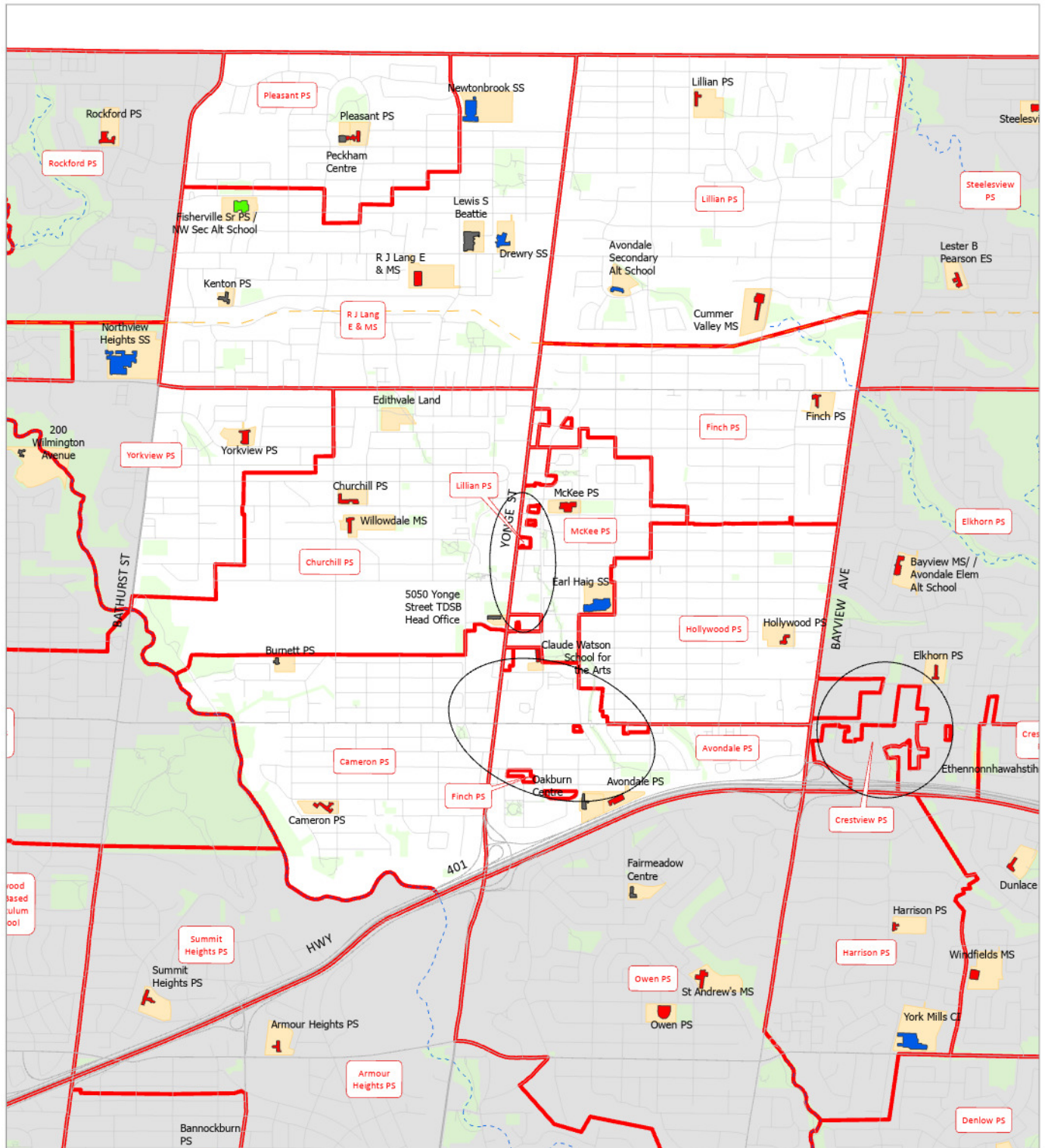


Produced by:
Strategy and Planning, TDSB
August 2024
Source:
Base Map- Geospatial Competency Centre
Facility - Strategy and Planning, TDSB
Data- City of Toronto



- Legend:**
- Elementary School
 - Elementary & Secondary School
 - Secondary School
 - Other Facility
 - Site
 - Junior Attendance Area
 - Ward Boundary
 - Road
 - Railway
 - Utility Line
 - Waterway

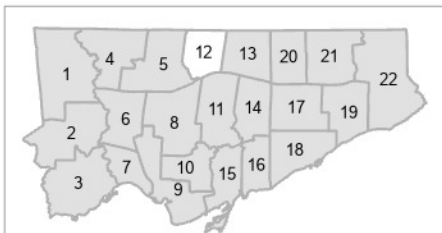



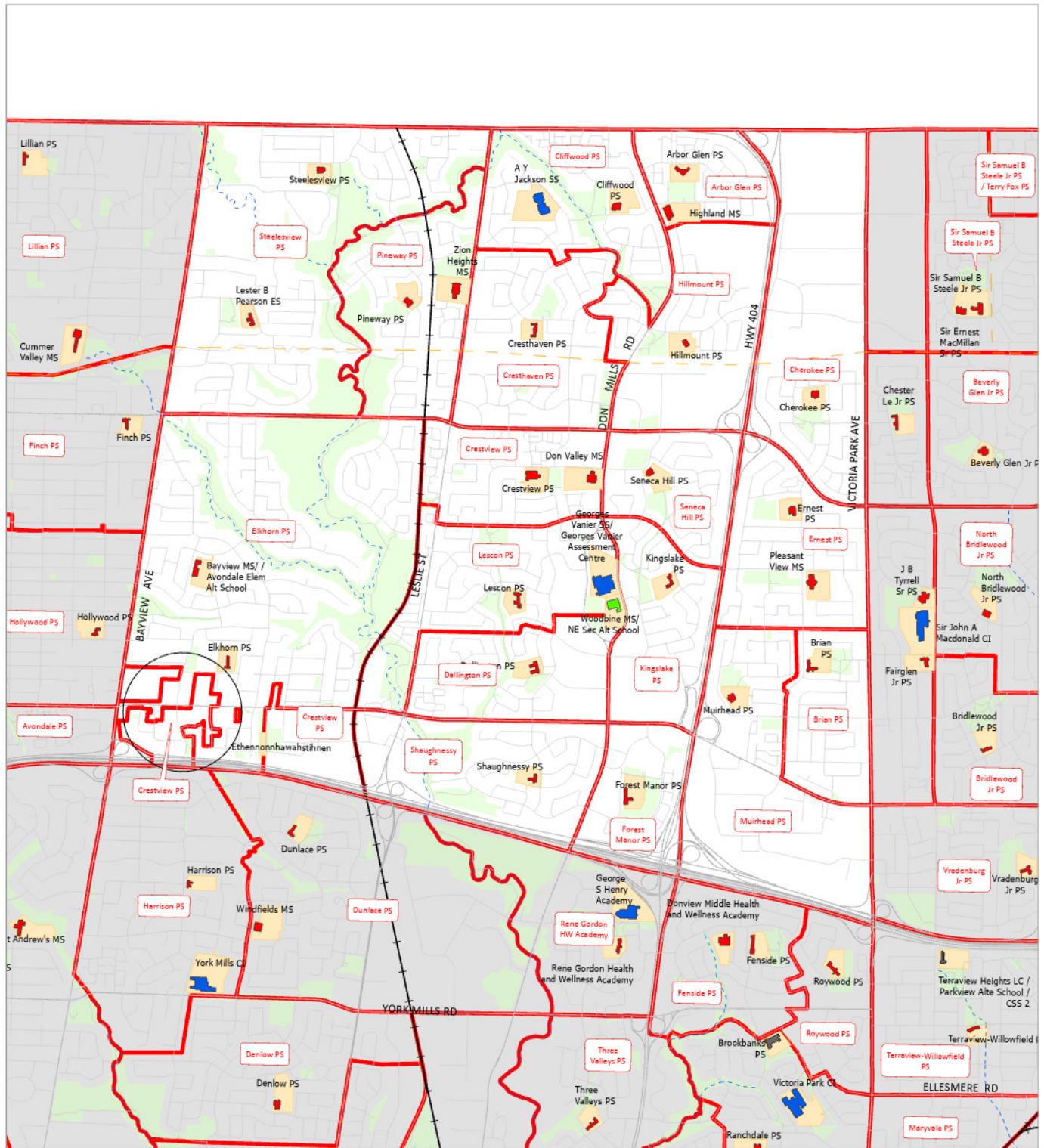


Produced by:
Strategy and Planning, TDSB
August 2024
Source:
Base Map- Geospatial Competency Centre
Facility - Strategy and Planning, TDSB
Data- City of Toronto



- Legend:**
- Elementary School
 - Elementary & Secondary School
 - Secondary School
 - Other Facility
 - Site
 - Junior Attendance Area
 - Ward Boundary
 - Road
 - Railway
 - Utility Line
 - Waterway

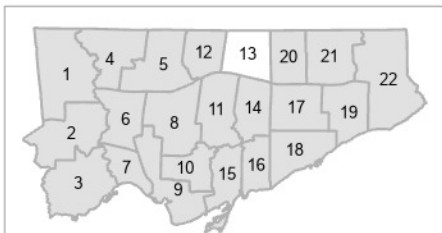



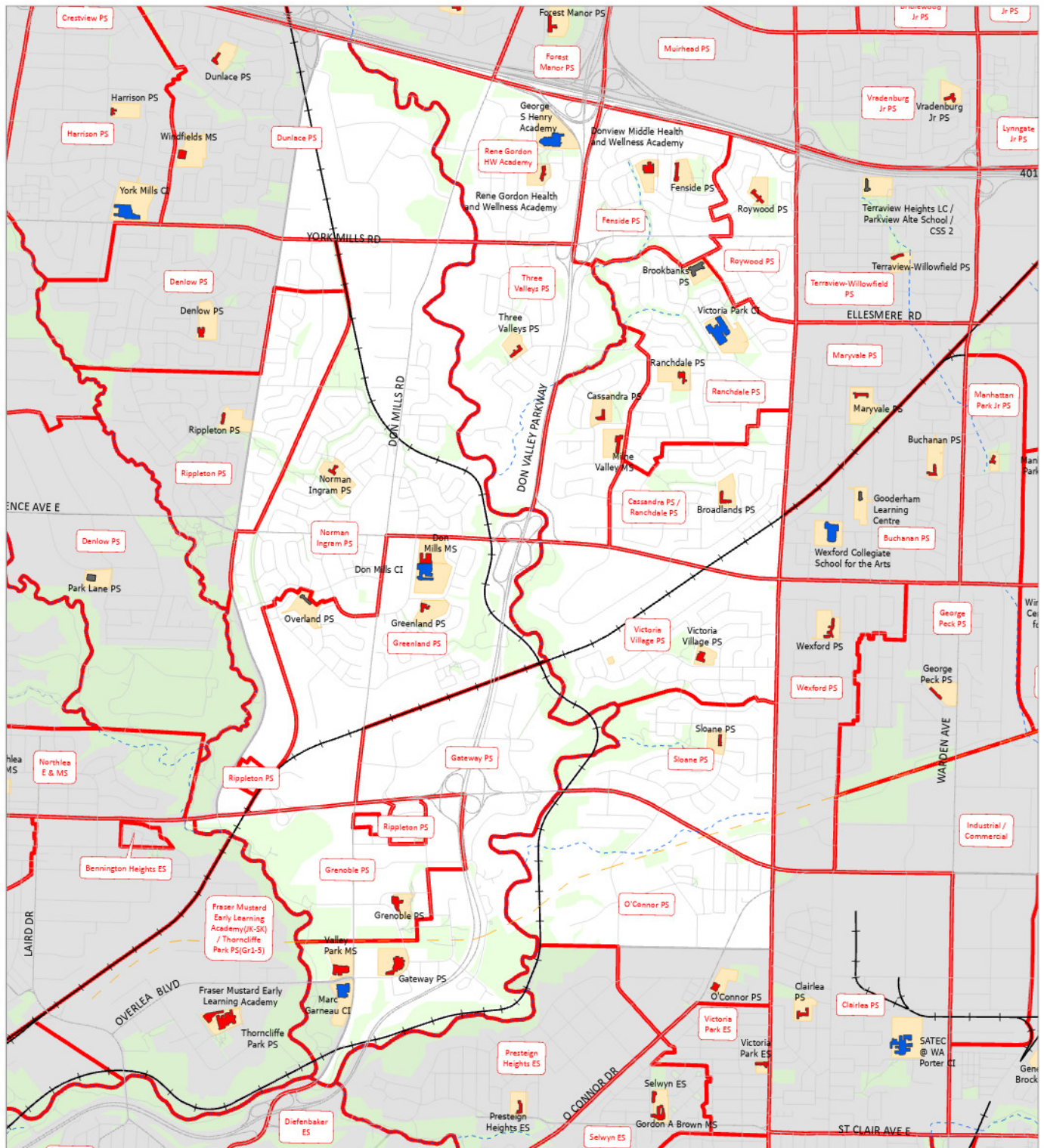


Produced by:
Strategy and Planning, TDSB
August 2024
Source:
Base Map- Geospatial Competency Centre
Facility - Strategy and Planning, TDSB
Data- City of Toronto



- Legend:
- Elementary School
 - Elementary & Secondary School
 - Secondary School
 - Other Facility
 - Site
 - Junior Attendance Area
 - Ward Boundary
 - Road
 - Railway
 - Utility Line
 - Waterway

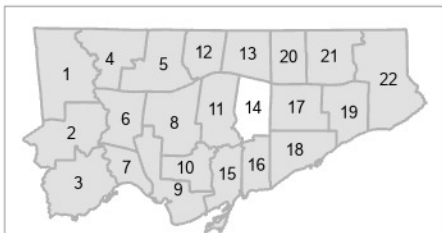


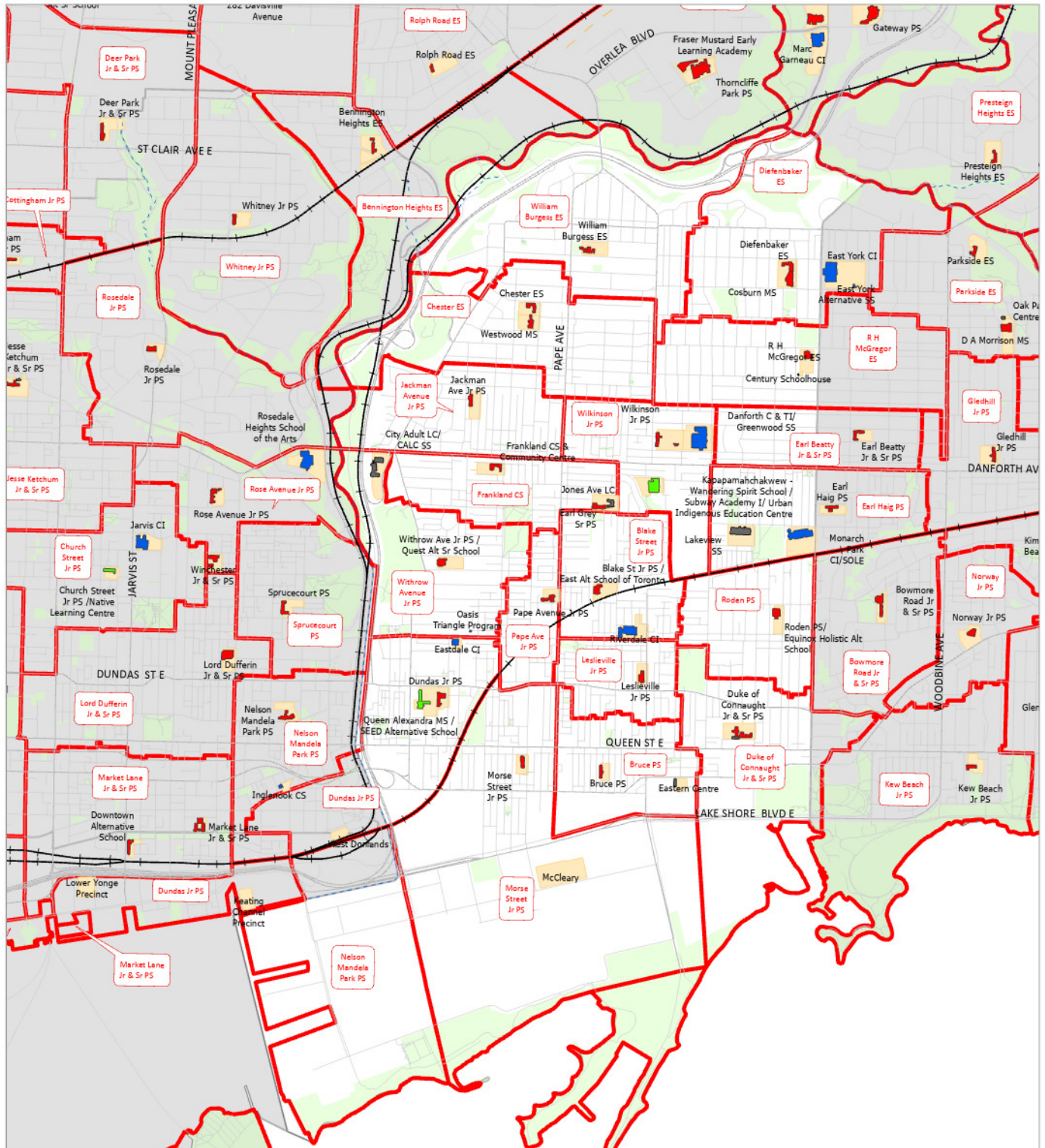


Produced by:
Strategy and Planning, TDSB
August 2024
Source:
Base Map- Geospatial Competency Centre
Facility - Strategy and Planning, TDSB
Data- City of Toronto



- Legend:
- Elementary School
 - Elementary & Secondary School
 - Secondary School
 - Other Facility
 - Site
 - Junior Attendance Area
 - Ward Boundary
 - Road
 - Railway
 - Utility Line
 - Waterway

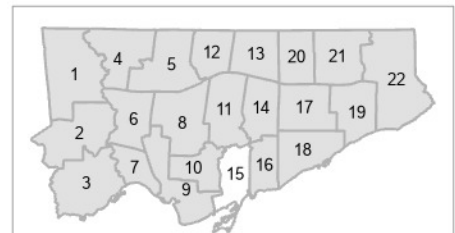



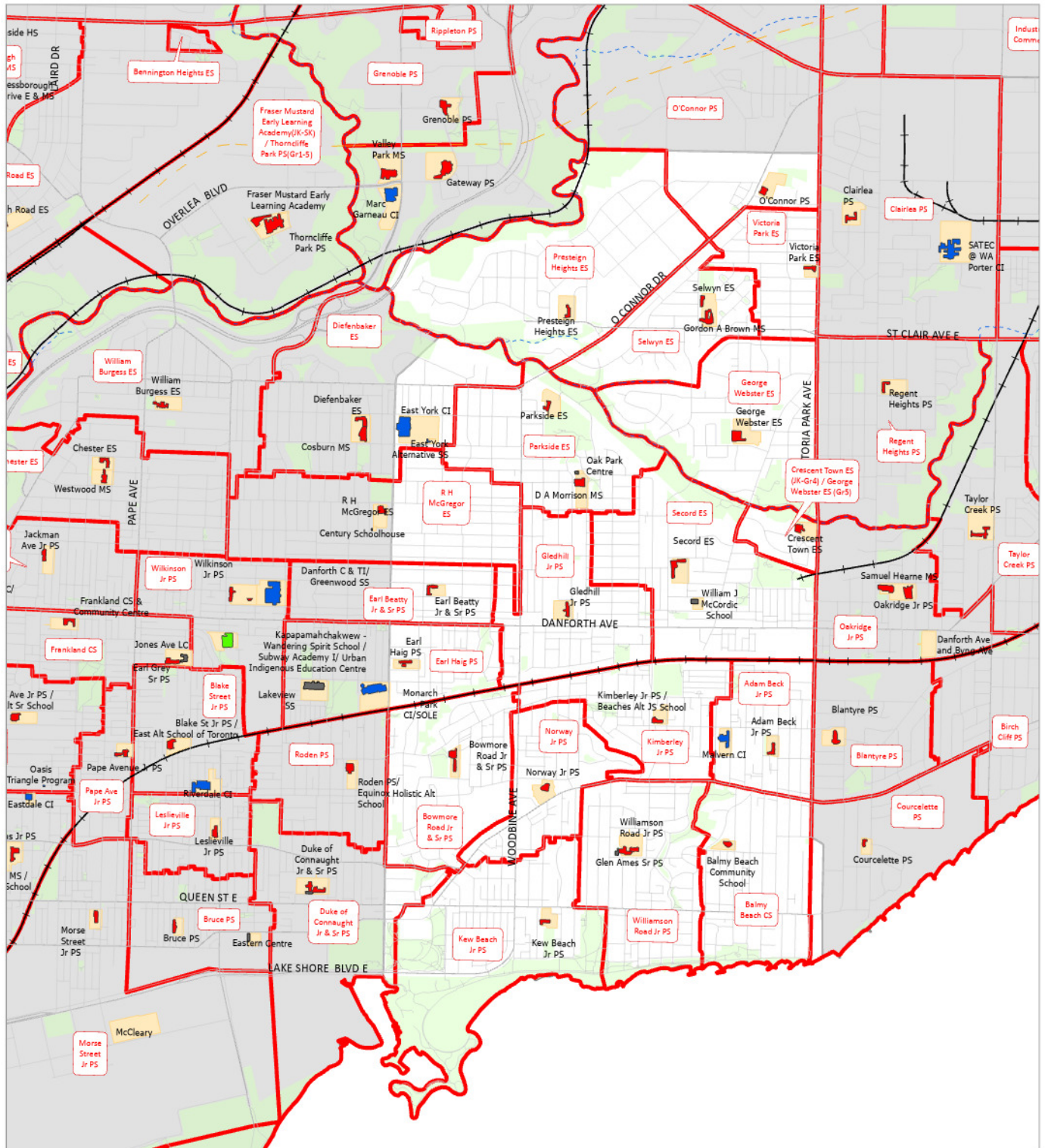


Produced by:
Strategy and Planning, TDSB
August 2024
Source:
Base Map- Geospatial Competency Centre
Facility - Strategy and Planning, TDSB
Data- City of Toronto



- Legend:
- Elementary School
 - Elementary & Secondary School
 - Secondary School
 - Other Facility
 - Site
 - Junior Attendance Area
 - Ward Boundary
 - Road
 - Railway
 - Utility Line
 - Waterway

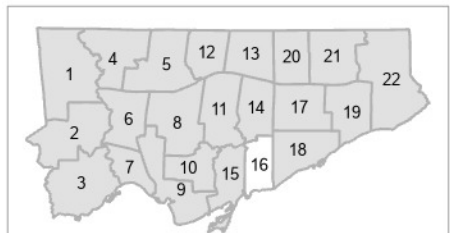


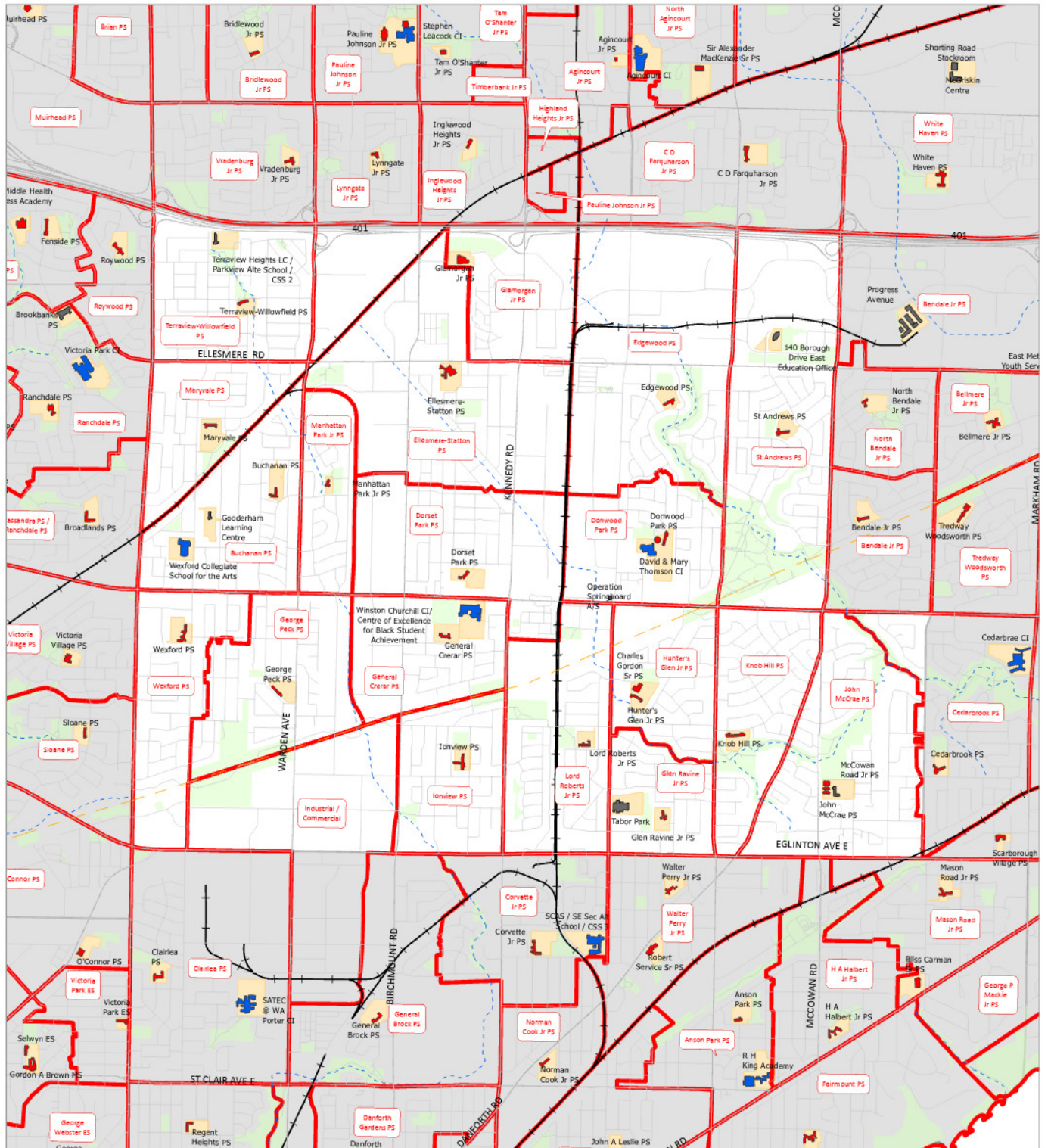


Produced by:
Strategy and Planning, TDSB
August 2024
Source:
Base Map- Geospatial Competency Centre
Facility - Strategy and Planning, TDSB
Data- City of Toronto



- Legend:
- Elementary School
 - Elementary & Secondary School
 - Secondary School
 - Other Facility
 - Site
 - Junior Attendance Area
 - Ward Boundary
 - Road
 - Railway
 - Utility Line
 - Waterway

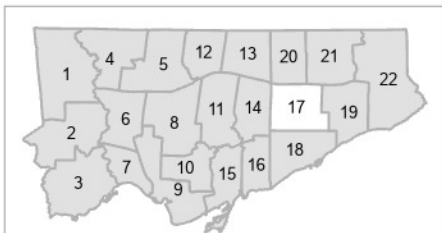



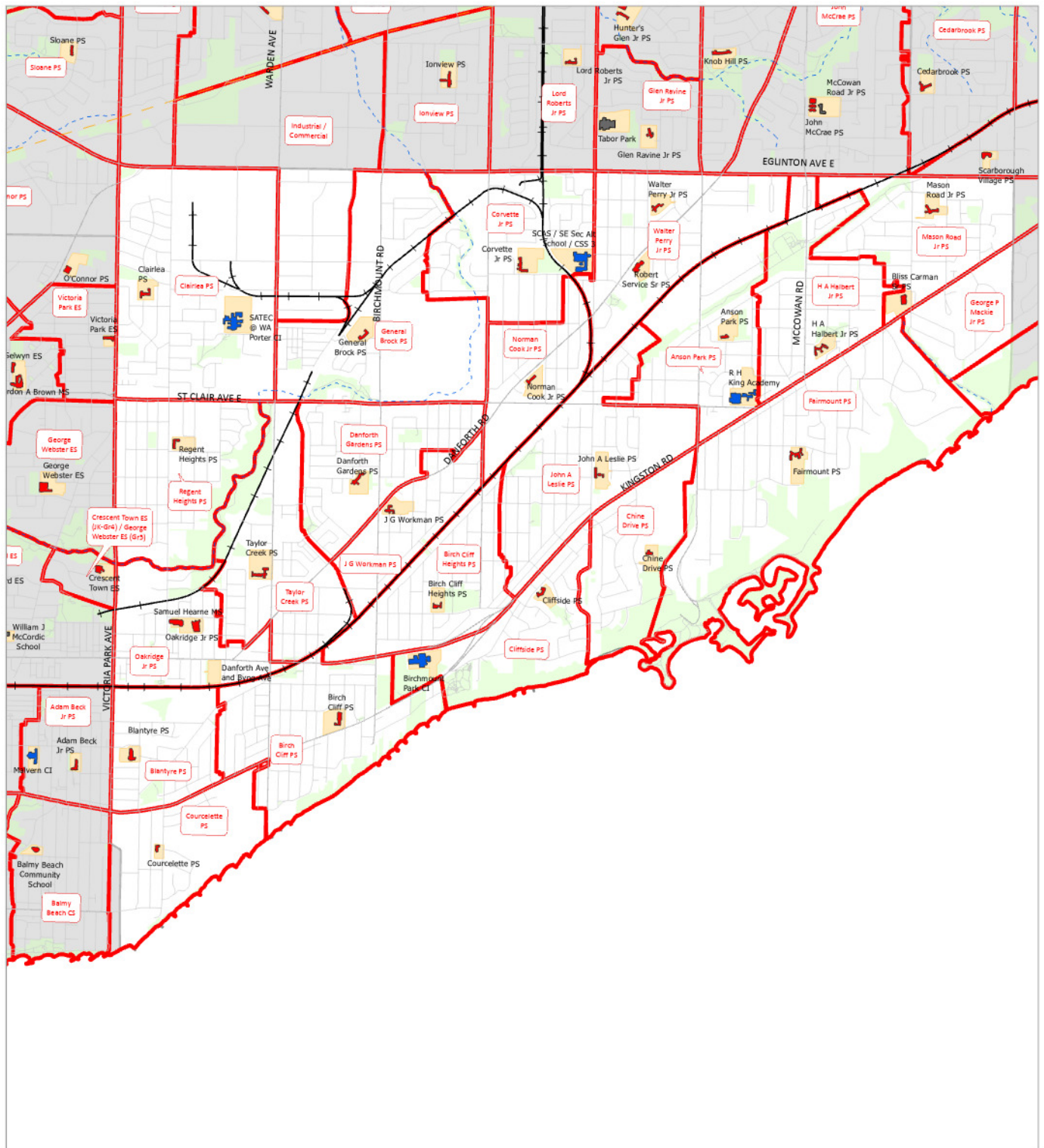


Produced by:
Strategy and Planning, TDSB
August 2024
Source:
Base Map - Geospatial Competency Centre
Facility - Strategy and Planning, TDSB
Data - City of Toronto



- Legend:**
- Elementary School
 - Elementary & Secondary School
 - Secondary School
 - Other Facility
 - Site
 - Junior Attendance Area
 - Ward Boundary
 - Road
 - Railway
 - Utility Line
 - Waterway

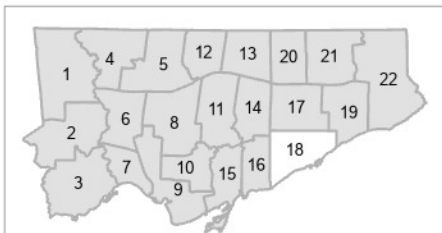


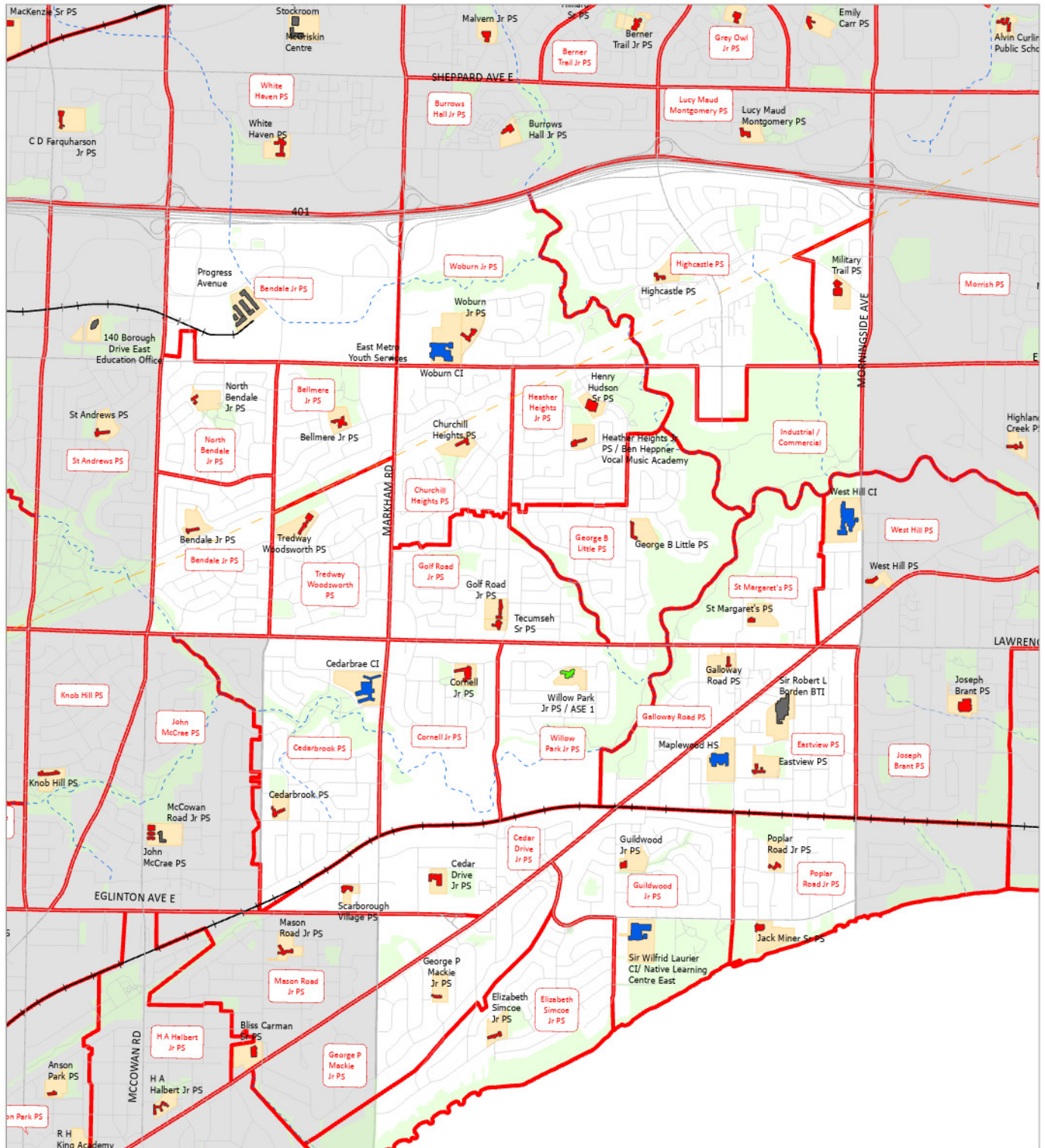


Produced by:
Strategy and Planning, TDSB
August 2024
Source:
Base Map - Geospatial Competency Centre
Facility - Strategy and Planning, TDSB
Data - City of Toronto



- Legend:**
- Elementary School
 - Elementary & Secondary School
 - Secondary School
 - Other Facility
 - Site
 - Junior Attendance Area
 - Ward Boundary
 - Road
 - Railway
 - Utility Line
 - Waterway

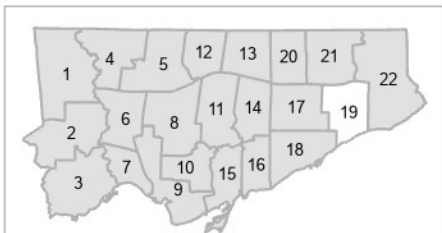



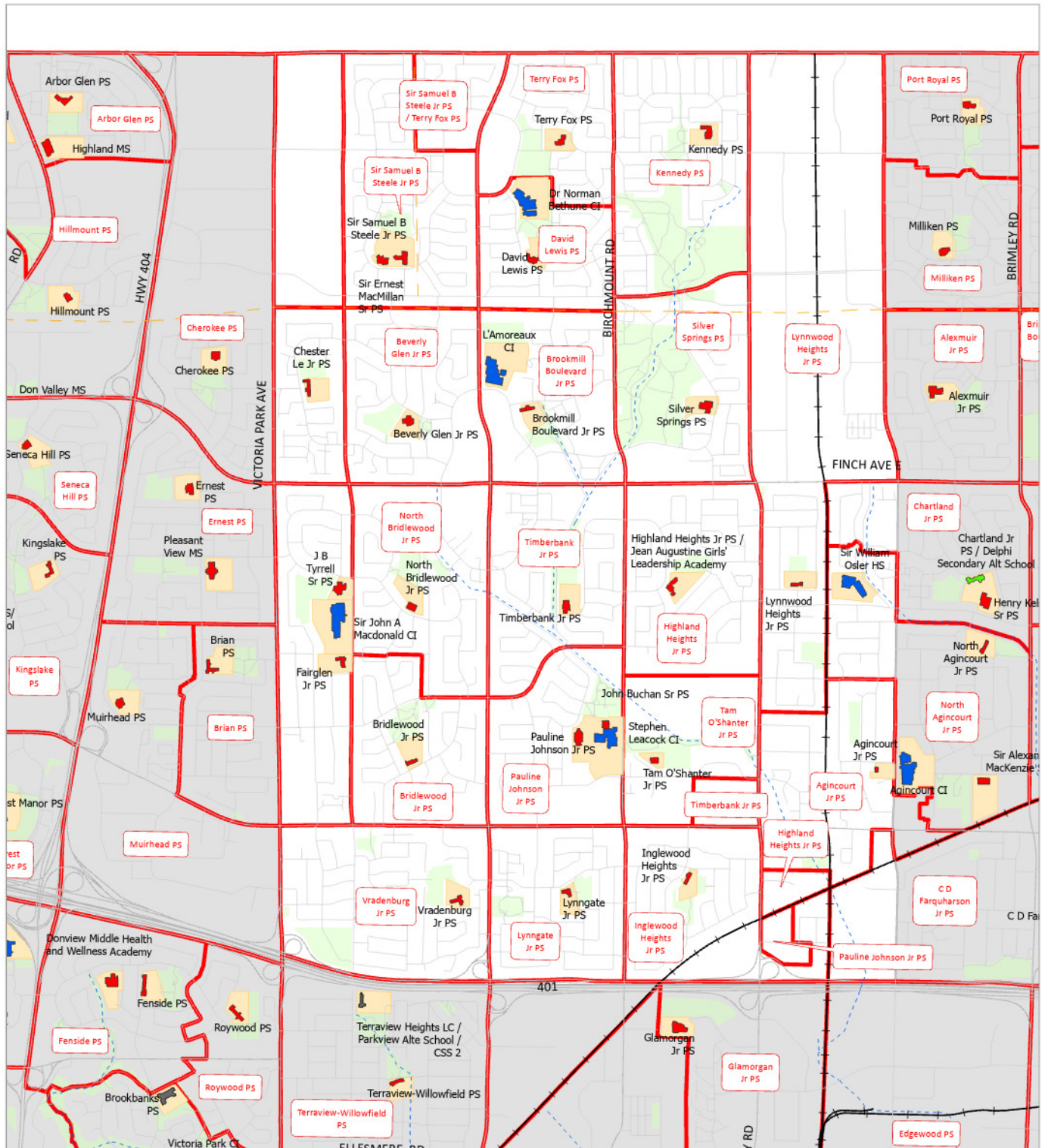


Produced by:
Strategy and Planning, TDSB
August 2024
Source:
Base Map- Geospatial Competency Centre
Facility - Strategy and Planning, TDSB
Data- City of Toronto



- Legend:**
- Elementary School
 - Elementary & Secondary School
 - Secondary School
 - Other Facility
 - Site
 - Junior Attendance Area
 - Ward Boundary
 - Road
 - Railway
 - Utility Line
 - Waterway

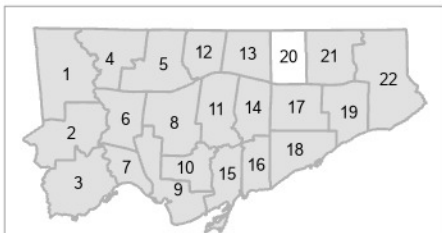



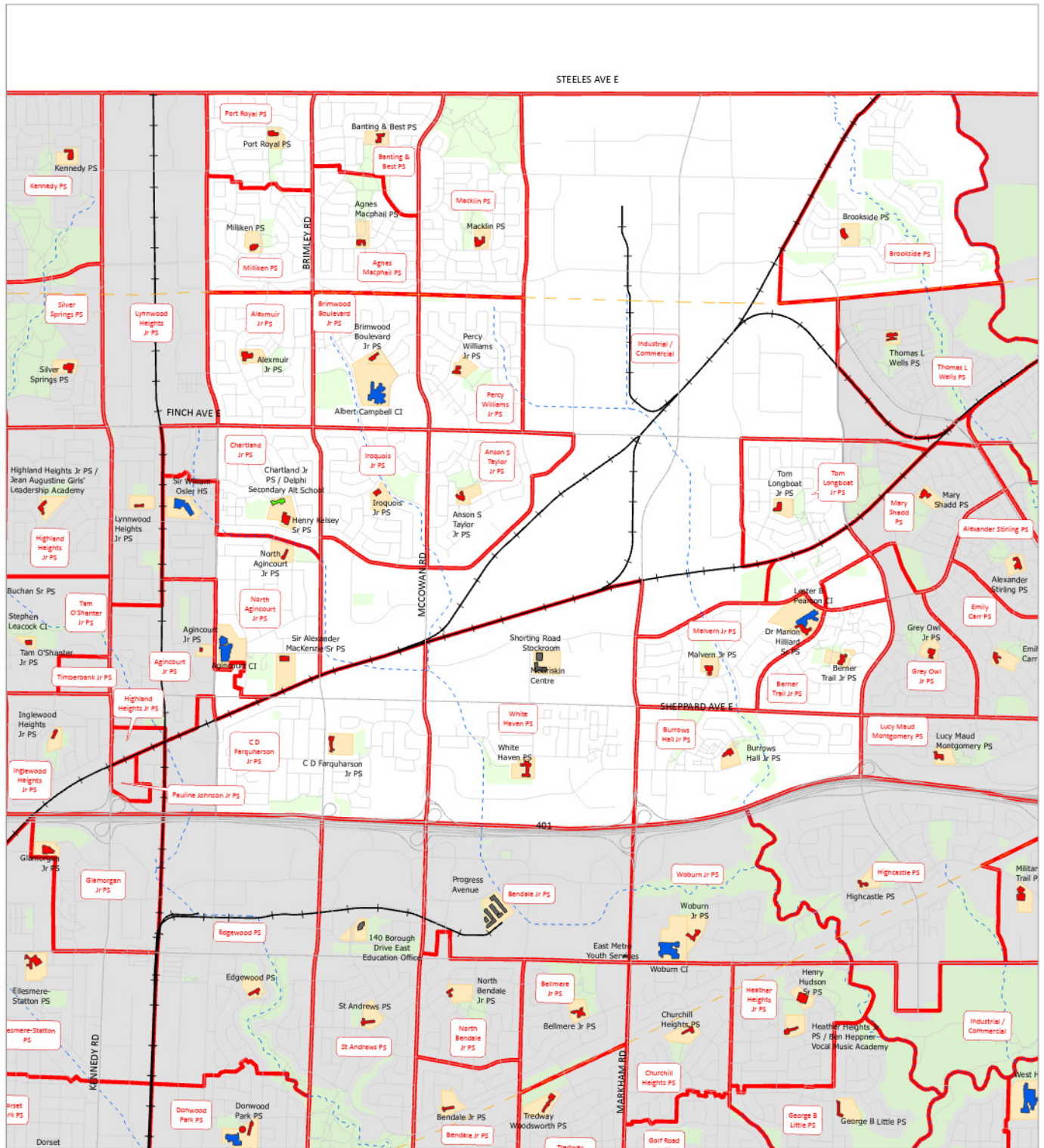


Produced by:
Strategy and Planning, TDSB
August 2024
Source:
Base Map - Geospatial Competency Centre
Facility - Strategy and Planning, TDSB
Data - City of Toronto



- Legend:
- Elementary School
 - Elementary & Secondary School
 - Secondary School
 - Other Facility
 - Site
 - Junior Attendance Area
 - Ward Boundary
 - Road
 - Railway
 - Utility Line
 - Waterway

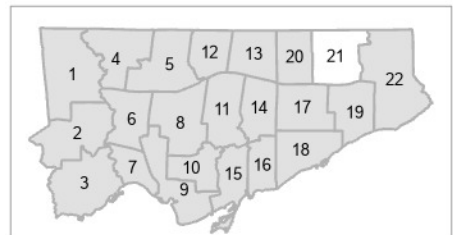



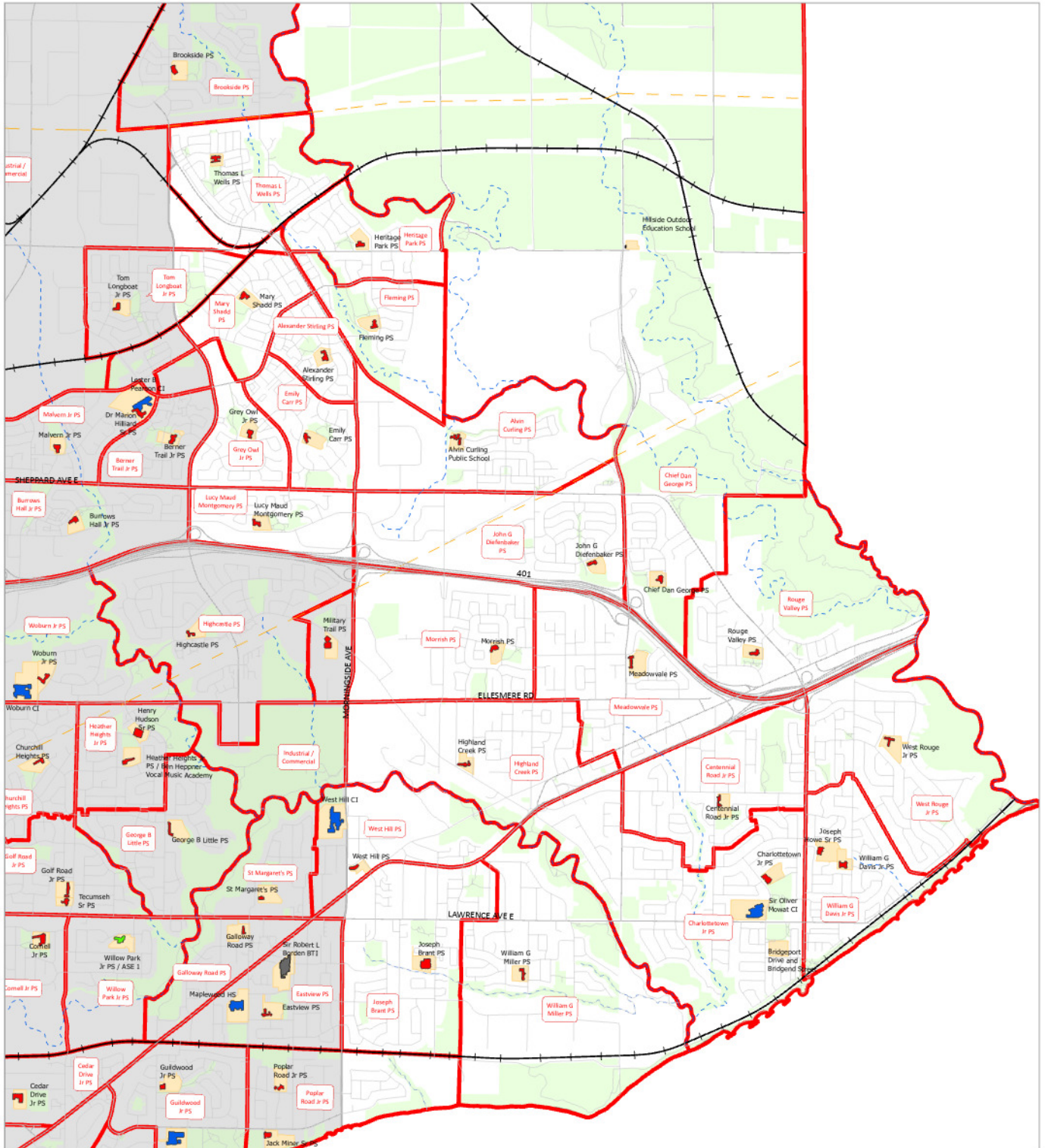


Produced by:
Strategy and Planning, TDSB
August 2024
Source:
Base Map- Geospatial Competency Centre
Facility - Strategy and Planning, TDSB
Data- City of Toronto



- Legend:**
- Elementary School
 - Elementary & Secondary School
 - Secondary School
 - Other Facility
 - Site
 - Junior Attendance Area
 - Ward Boundary
 - Road
 - Railway
 - Utility Line
 - Waterway





Produced by:
Strategy and Planning, TDSB
August 2024
Source:
Base Map: Geospatial Competency Centre
Facility - Strategy and Planning, TDSB
Data - City of Toronto



Legend:

- Elementary School
- Elementary & Secondary School
- Other Facility
- Site
- Junior Attendance Area
- Ward Boundary
- Road
- Railway
- Utility Line
- Waterway

