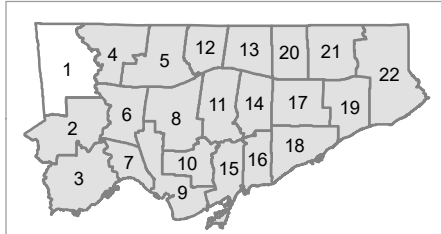


**Please note:**  
 The lines on this map representing the Attendance Areas are approximate. For specific information on designated schools to serve individual addresses, please consult the TDSB Street Guide.

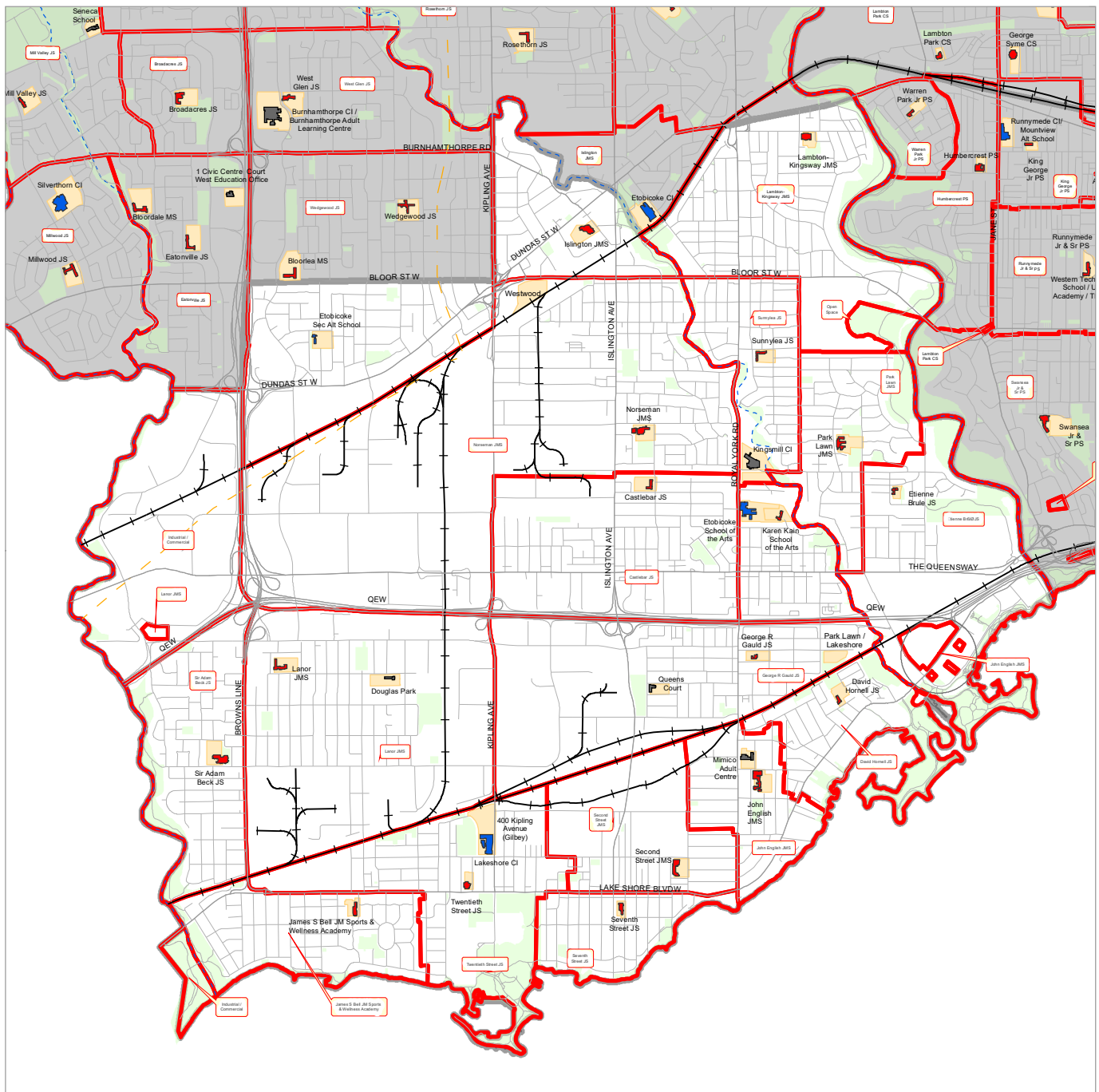
0 0.275 0.55 1.1 1.65 2.2 2.75 km

Produced by:  
 Strategy and Planning, TDSB  
 August 2023  
 Source:  
 Base Map- Geospatial Competency Centre  
 Facility - Strategy and Planning, TDSB  
 Data- City of Toronto

- Legend:**
- Elementary School
  - Elementary & Secondary School
  - Secondary School
  - Other Facility
  - Site
  - Junior Attendance Area
  - Ward Boundary
  - Road
  - Railway
  - Utilityline
  - Waterway







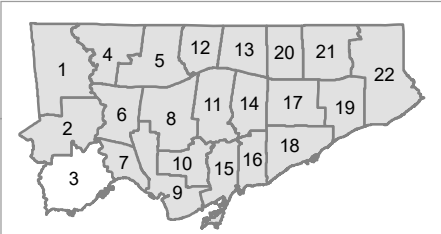
**Please note:**  
The lines on this map representing the Attendance Areas are approximate. For specific information on designated schools to serve individual addresses, please consult the TDSB Street Guide.

0 0.25 0.5 1 1.5 2 2.5 km

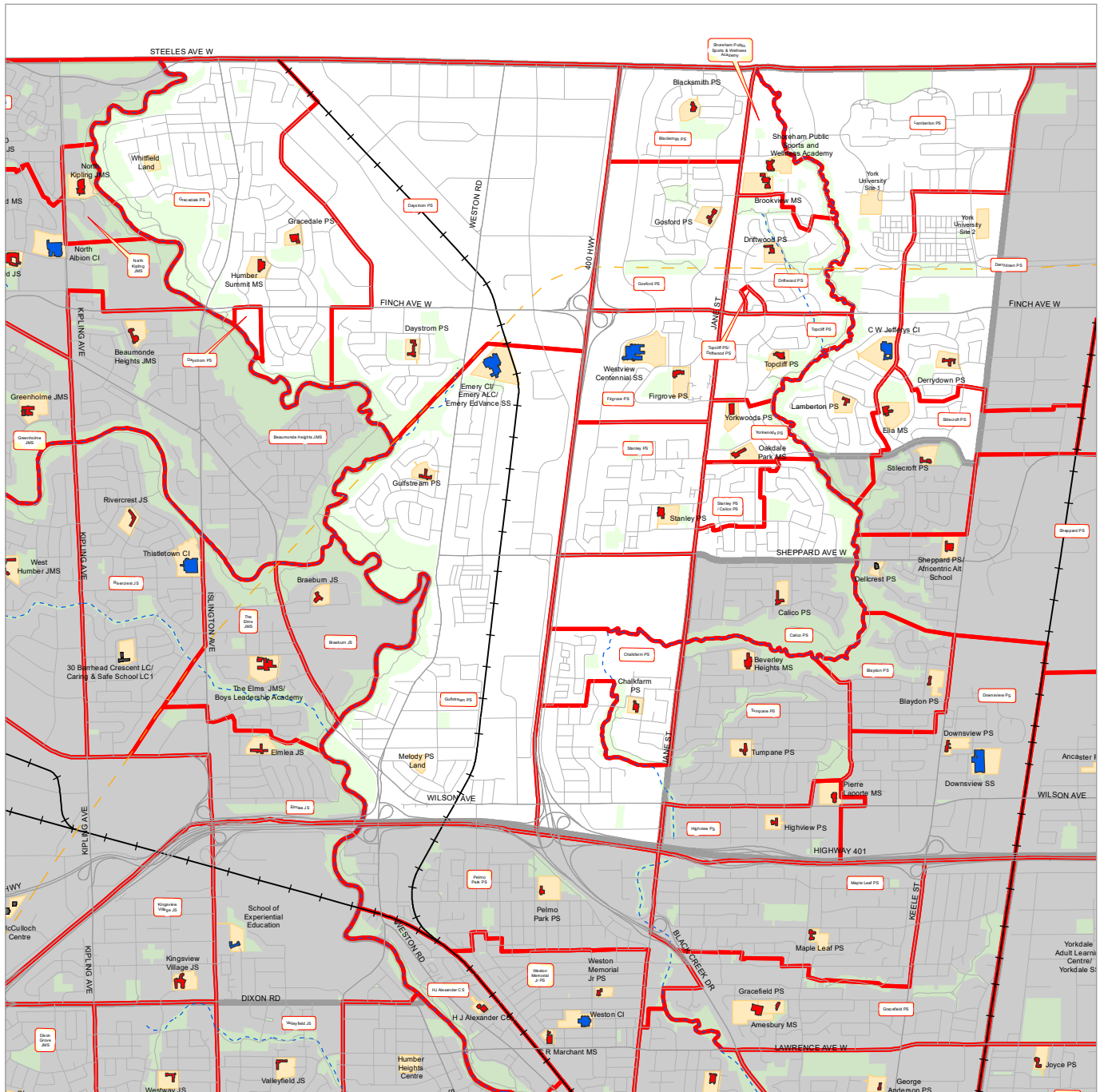
Produced by:  
Strategy and Planning, TDSB  
August 2023  
Source:  
Base Map- Geospatial Competency Centre  
Facility - Strategy and Planning, TDSB  
Data- City of Toronto

**Legend:**

- Elementary School
- Elementary & Secondary School
- Secondary School
- Other Facility
- Site
- Junior Attendance Area
- Ward Boundary
- Road
- Railway
- Utilityline
- Waterway







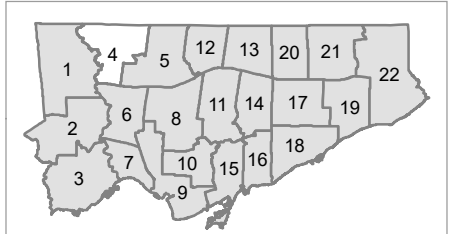
**Please note:**  
The lines on this map representing the Attendance Areas are approximate. For specific information on designated schools to serve individual addresses, please consult the TDSB Street Guide.

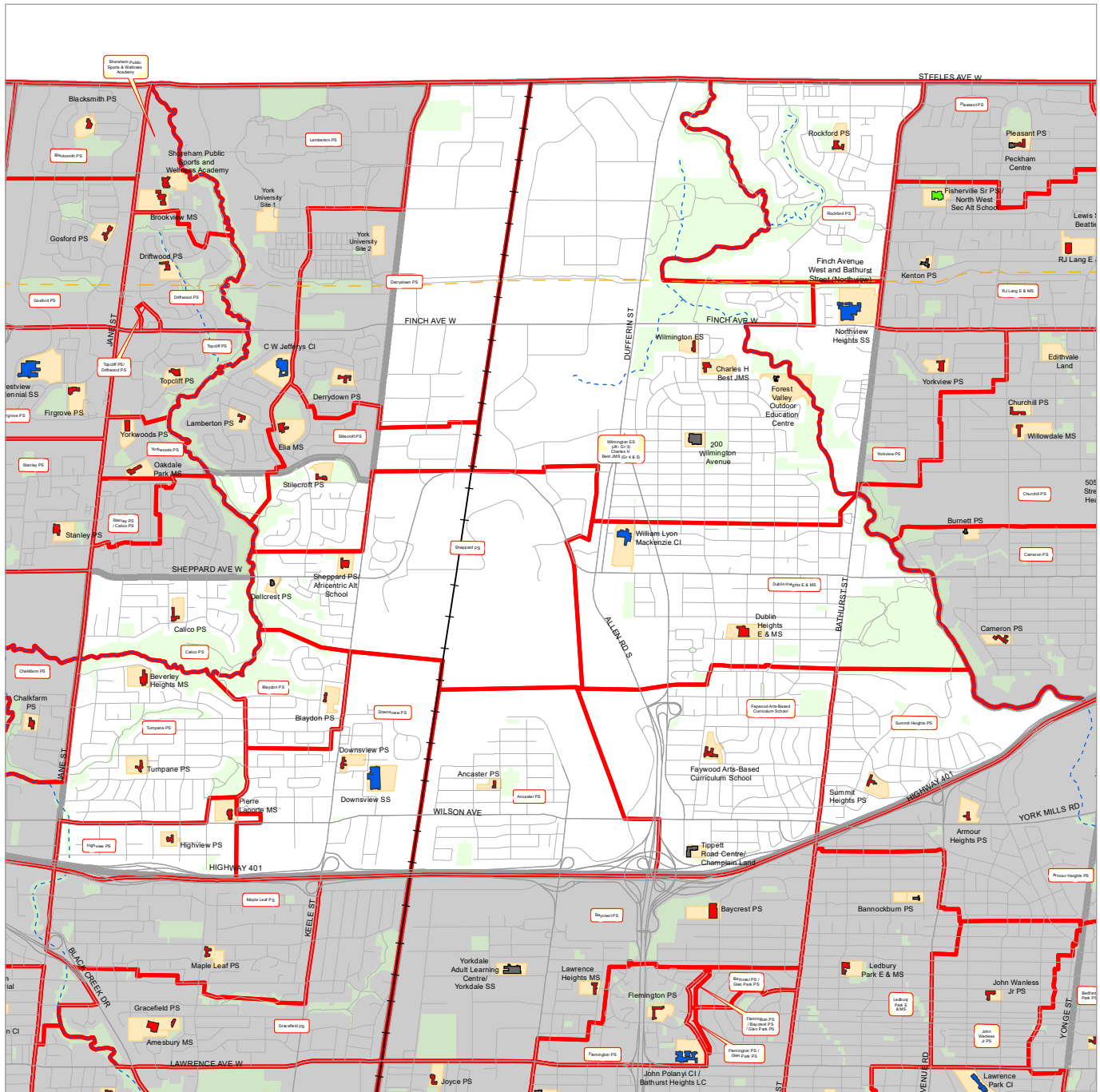
0 0.25 0.5 1 1.5 2 2.5 km

Produced by:  
Strategy and Planning, TDSB  
August 2023  
Source:  
Base Map- Geospatial Competency Centre  
Facility - Strategy and Planning, TDSB  
Data- City of Toronto

**Legend:**

- Elementary School
- Elementary & Secondary School
- Secondary School
- Other Facility
- Site
- Junior Attendance Area
- Ward Boundary
- Road
- Railway
- Utilityline
- Waterway



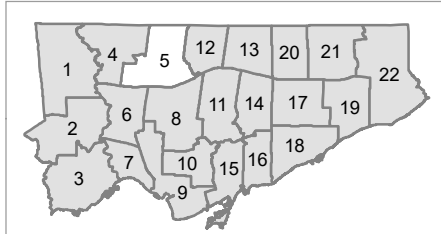


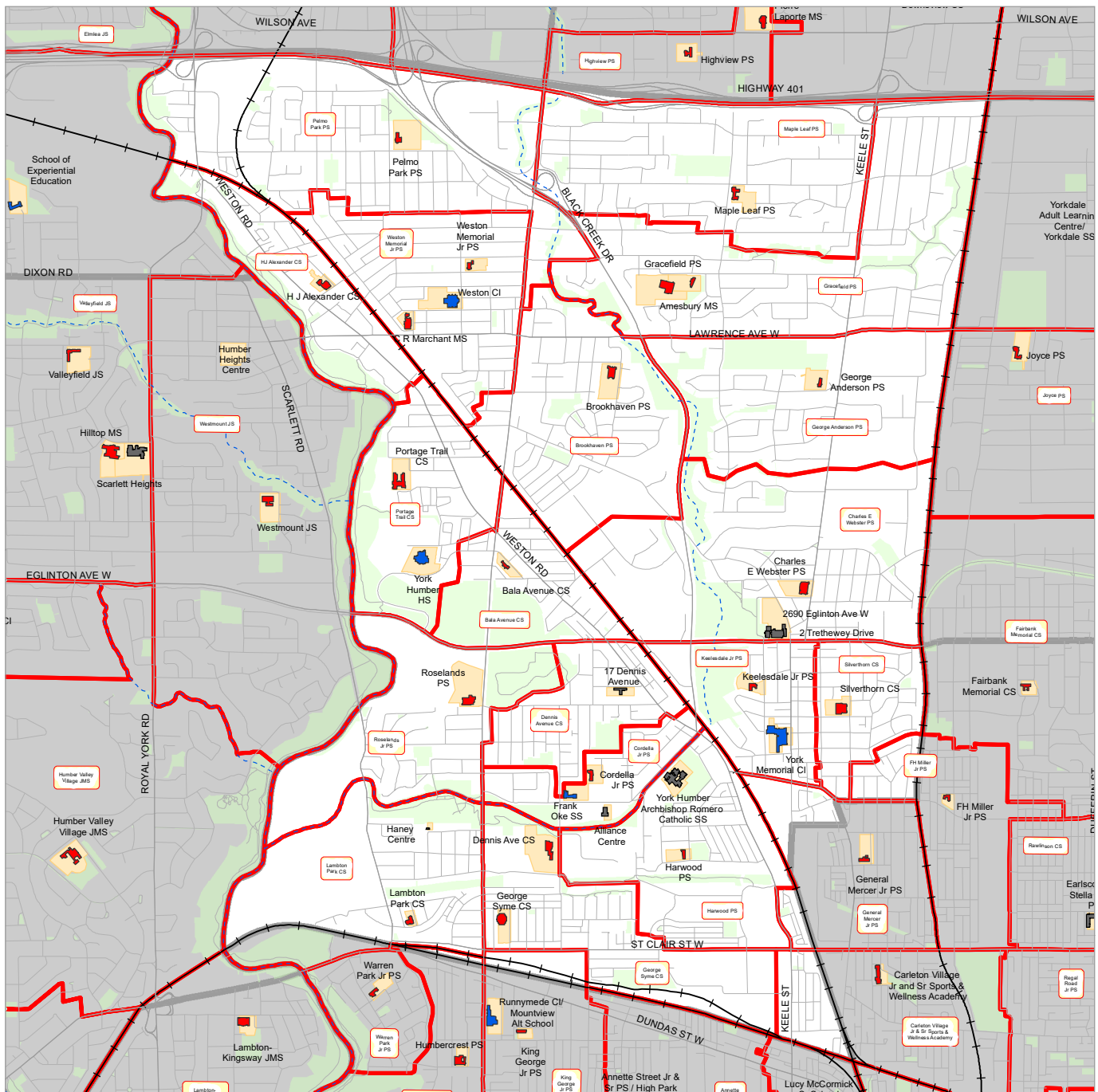
**Please note:**  
The lines on this map representing the Attendance Areas are approximate. For specific information on designated schools to serve individual addresses, please consult the TDSB Street Guide.

0 0.25 0.5 1 1.5 2 2.5 km

Produced by:  
Strategy and Planning, TDSB  
August 2023  
Source:  
Base Map- Geospatial Competency Centre  
Facility - Strategy and Planning, TDSB  
Data- City of Toronto

- Legend:**
- Elementary School
  - Elementary & Secondary School
  - Secondary School
  - Other Facility
  - Site
  - Junior Attendance Area
  - Ward Boundary
  - Road
  - Railway
  - Utilityline
  - - - Waterway






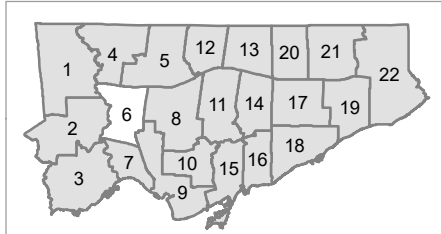
**Please note:**  
The lines on this map representing the Attendance Areas are approximate. For specific information on designated schools to serve individual addresses, please consult the TDSB Street Guide.

0 0.2 0.4 0.8 1.2 1.6 2 km

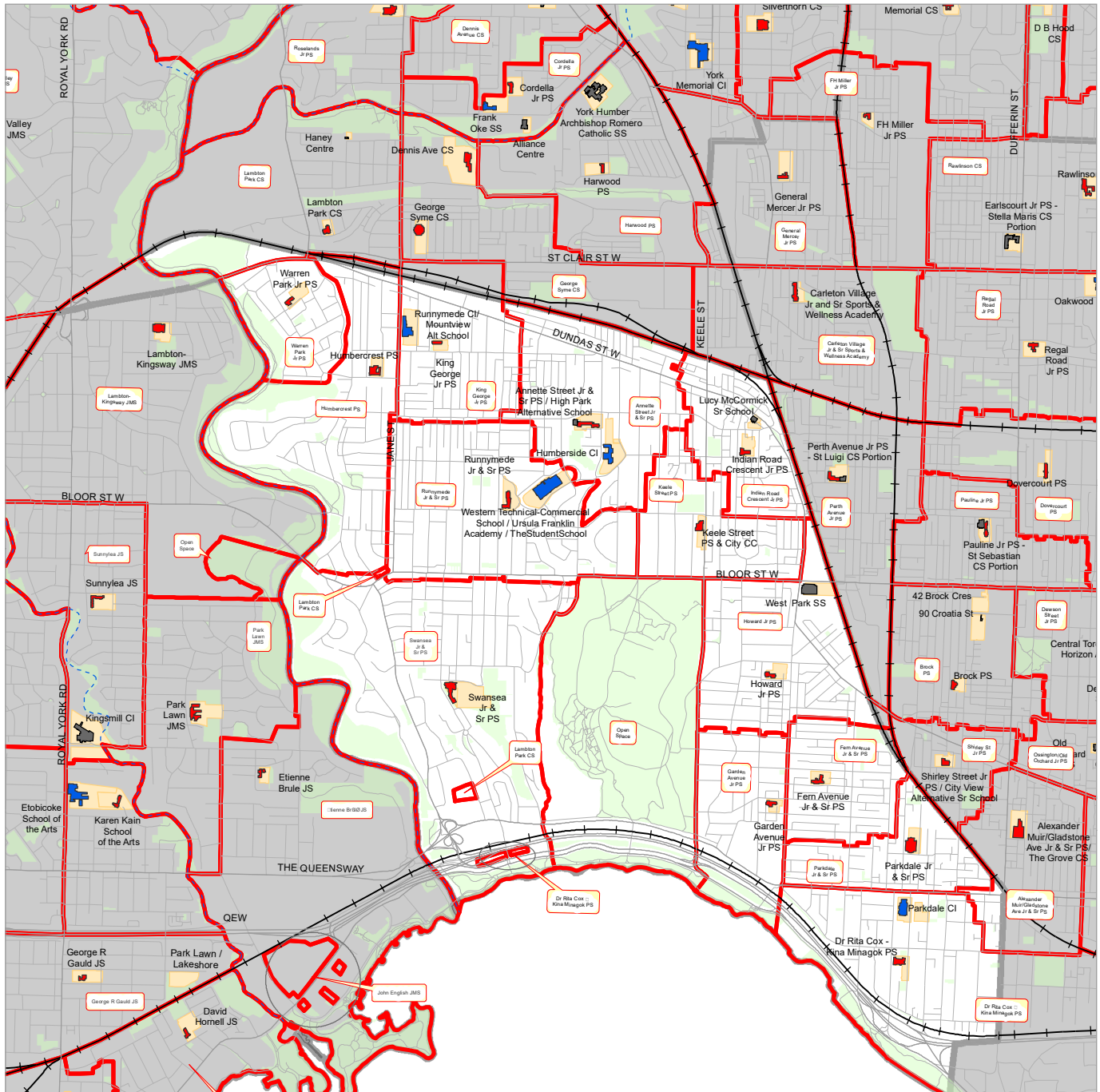
Produced by:  
Strategy and Planning, TDSB  
August 2023  
Source:  
Base Map- Geospatial Competency Centre  
Facility - Strategy and Planning, TDSB  
Data- City of Toronto



- Legend:**
- Elementary School
  - Elementary & Secondary School
  - Secondary School
  - Other Facility
  - Site
  - Junior Attendance Area
  - Ward Boundary
  - Road
  - Railway
  - Utilityline
  - Waterway







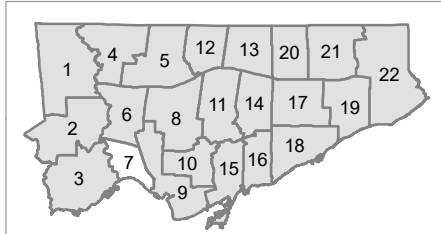
**Please note:**  
The lines on this map representing the Attendance Areas are approximate. For specific information on designated schools to serve individual addresses, please consult the TDSB Street Guide.

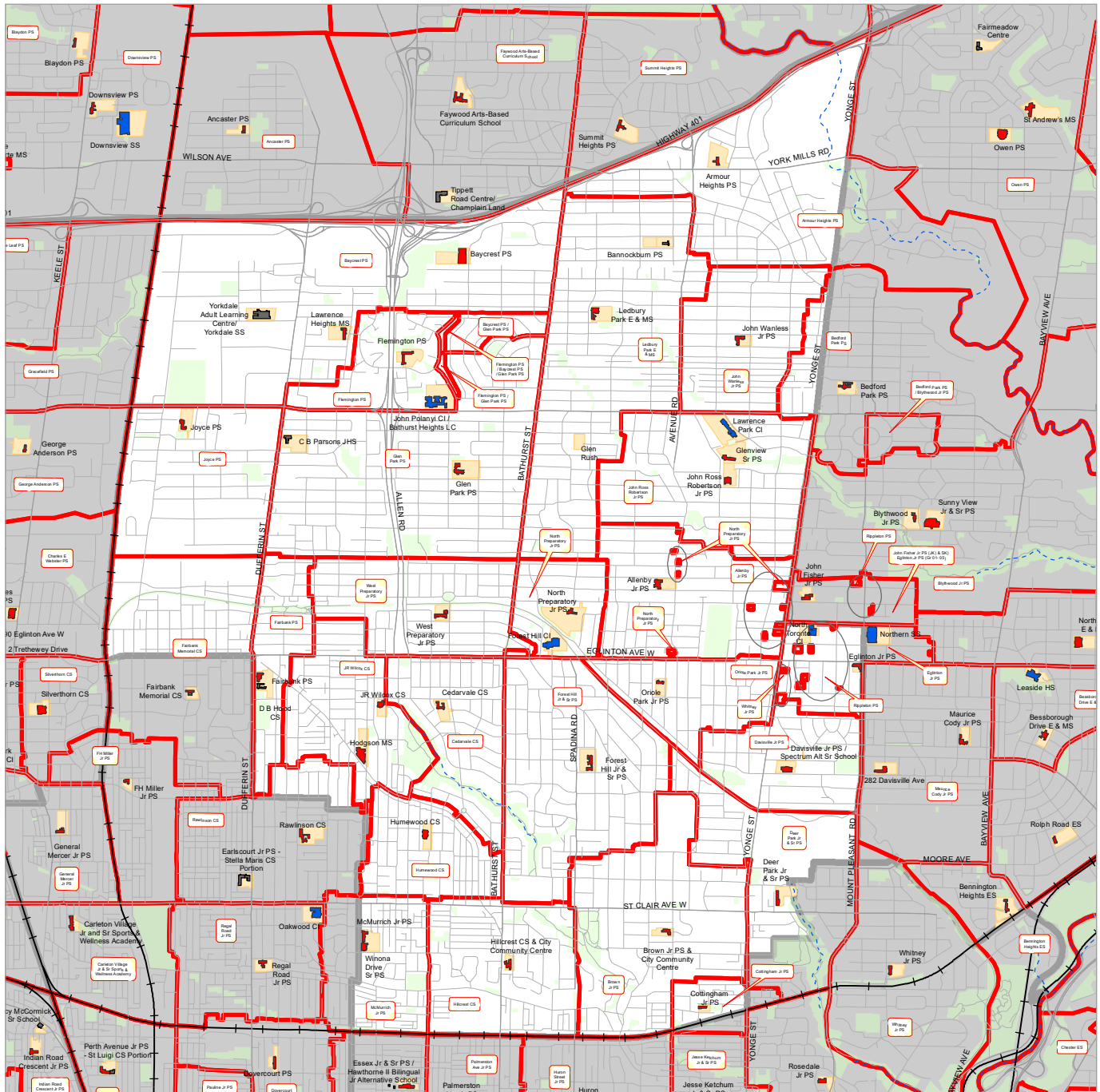
0 0.2 0.4 0.8 1.2 1.6 2 km

Produced by:  
Strategy and Planning, TDSB  
August 2023  
Source:  
Base Map- Geospatial Competency Centre  
Facility - Strategy and Planning, TDSB  
Data- City of Toronto

**Legend:**

- Elementary School
- Elementary & Secondary School
- Secondary School
- Other Facility
- Site
- Junior Attendance Area
- Ward Boundary
- Road
- Railway
- Utilityline
- - - Waterway



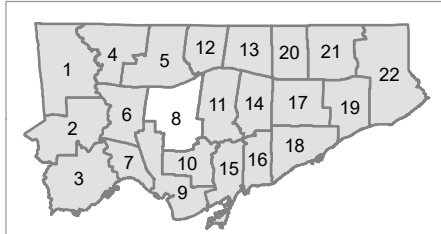


**Please note:**  
The lines on this map representing the Attendance Areas are approximate. For specific information on designated schools to serve individual addresses, please consult the TDSB Street Guide.

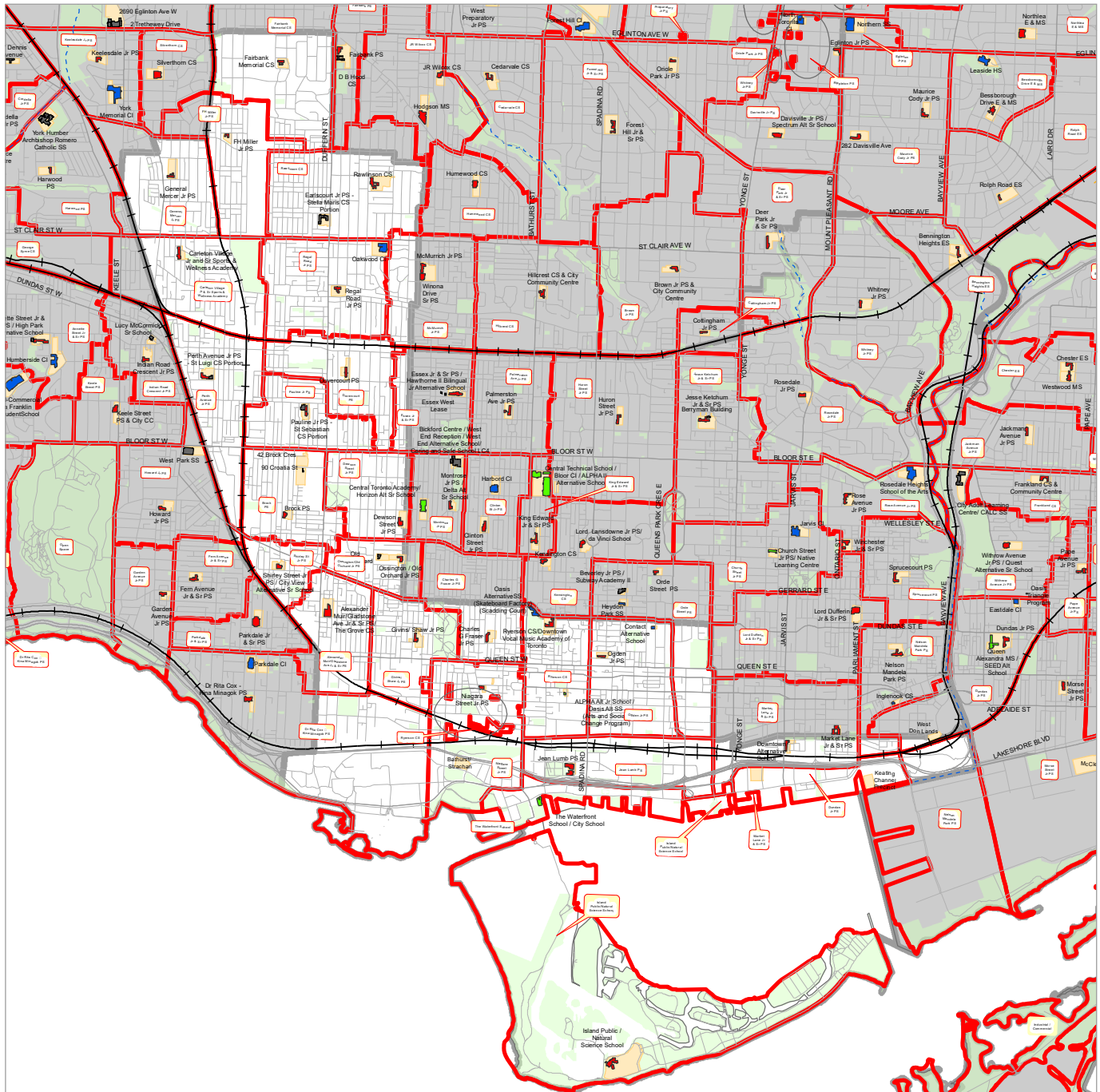
Produced by:  
Strategy and Planning, TDSB  
August 2023  
Source:  
Base Map- Geospatial Competency Centre  
Facility - Strategy and Planning, TDSB  
Data- City of Toronto

**Legend:**

- Elementary School
- Elementary & Secondary School
- Secondary School
- Other Facility
- Site
- Junior Attendance Area
- Ward Boundary
- Road
- Railway
- Utilityline
- Waterway





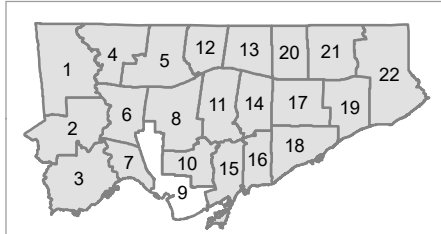


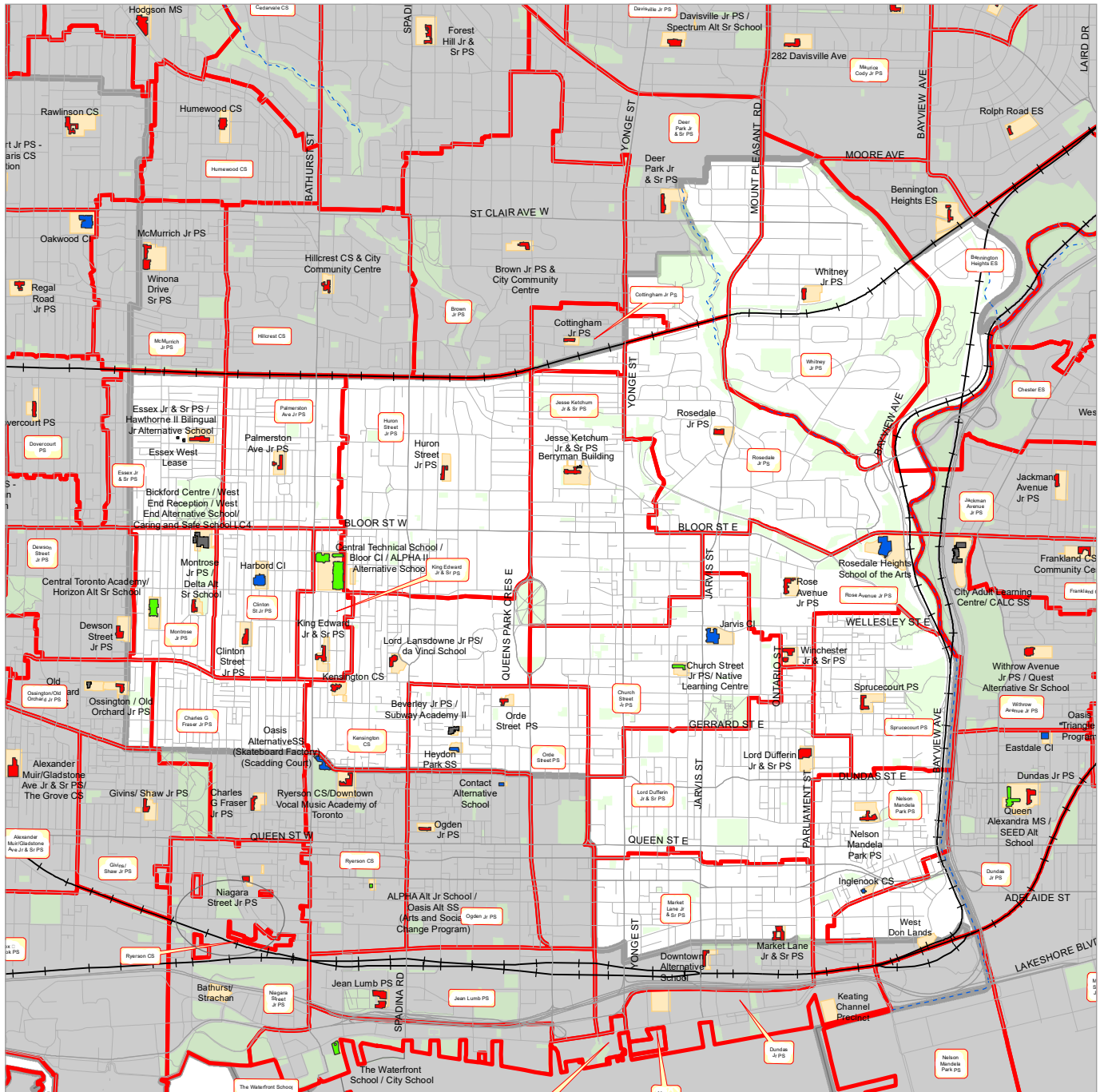
**Please note:**  
The lines on this map representing the Attendance Areas are approximate. For specific information on designated schools to serve individual addresses, please consult the TDSB Street Guide.

Produced by:  
Strategy and Planning, TDSB  
August 2023  
Source:  
Base Map- Geospatial Competency Centre  
Facility - Strategy and Planning, TDSB  
Data- City of Toronto

**Legend:**

	Elementary School		Junior Attendance Area
	Elementary & Secondary School		Ward Boundary
	Secondary School		Road
	Other Facility		Railway
	Site		Utilityline
			Waterway






**Please note:**  
The lines on this map representing the Attendance Areas are approximate. For specific information on designated schools to serve individual addresses, please consult the TDSB Street Guide.

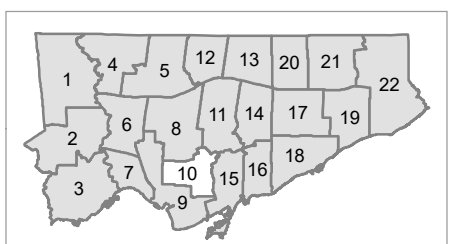
0 0.2 0.4 0.8 1.2 1.6 2 km

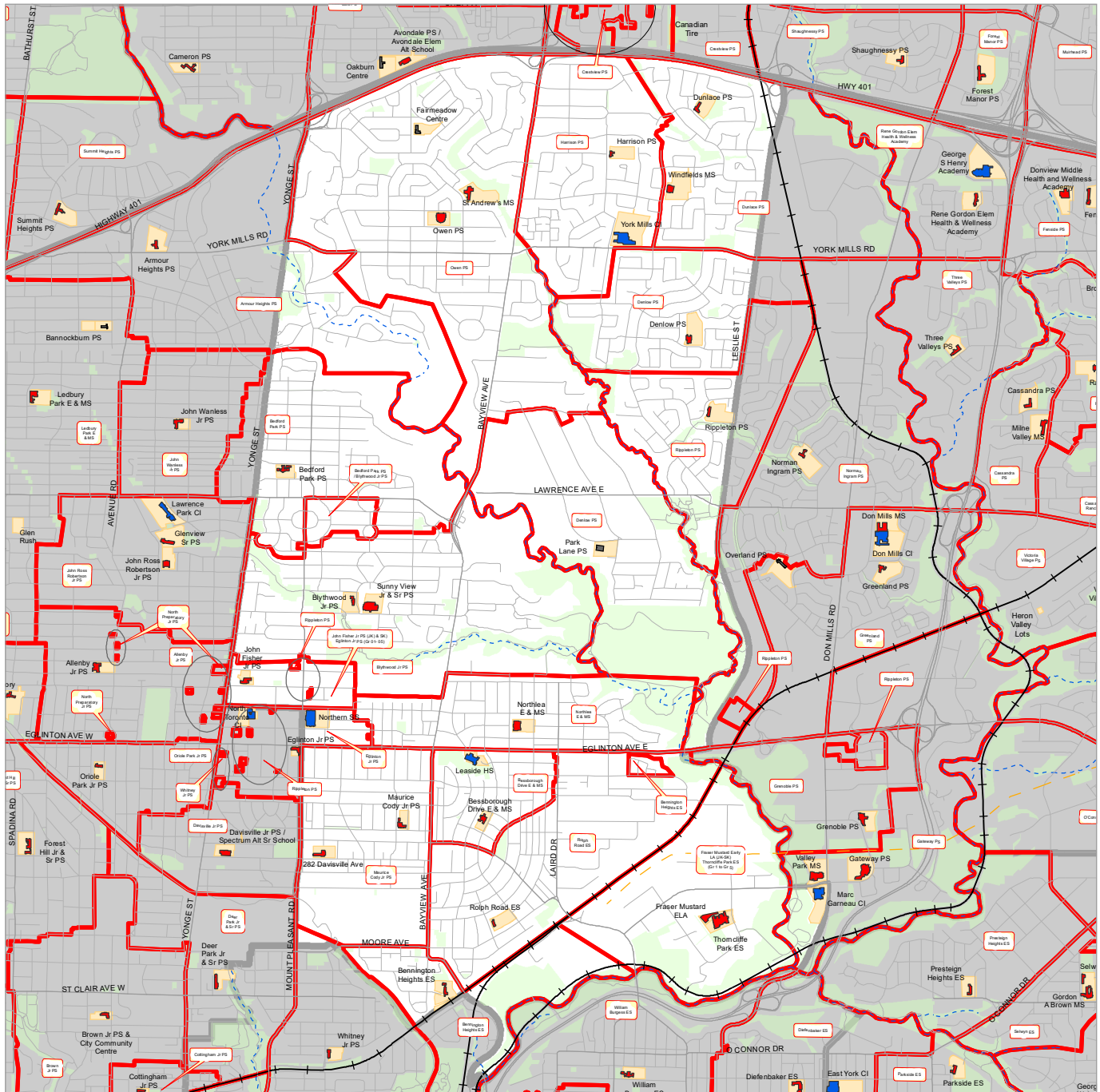
Produced by:  
Strategy and Planning, TDSB  
August 2023  
Source:  
Base Map- Geospatial Competency Centre  
Facility - Strategy and Planning, TDSB  
Data- City of Toronto



**Legend:**

- Elementary School
- Elementary & Secondary School
- Secondary School
- Other Facility
- Site
- Junior Attendance Area
- Ward Boundary
- Road
- Railway
- Utilityline
- Waterway





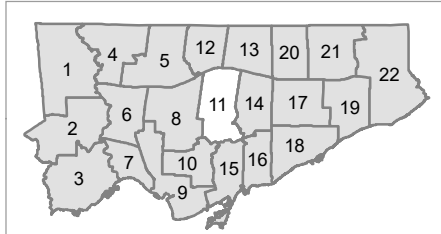
**Please note:**  
The lines on this map representing the Attendance Areas are approximate. For specific information on designated schools to serve individual addresses, please consult the TDSB Street Guide.

0 0.25 0.5 1 1.5 2 2.5 km

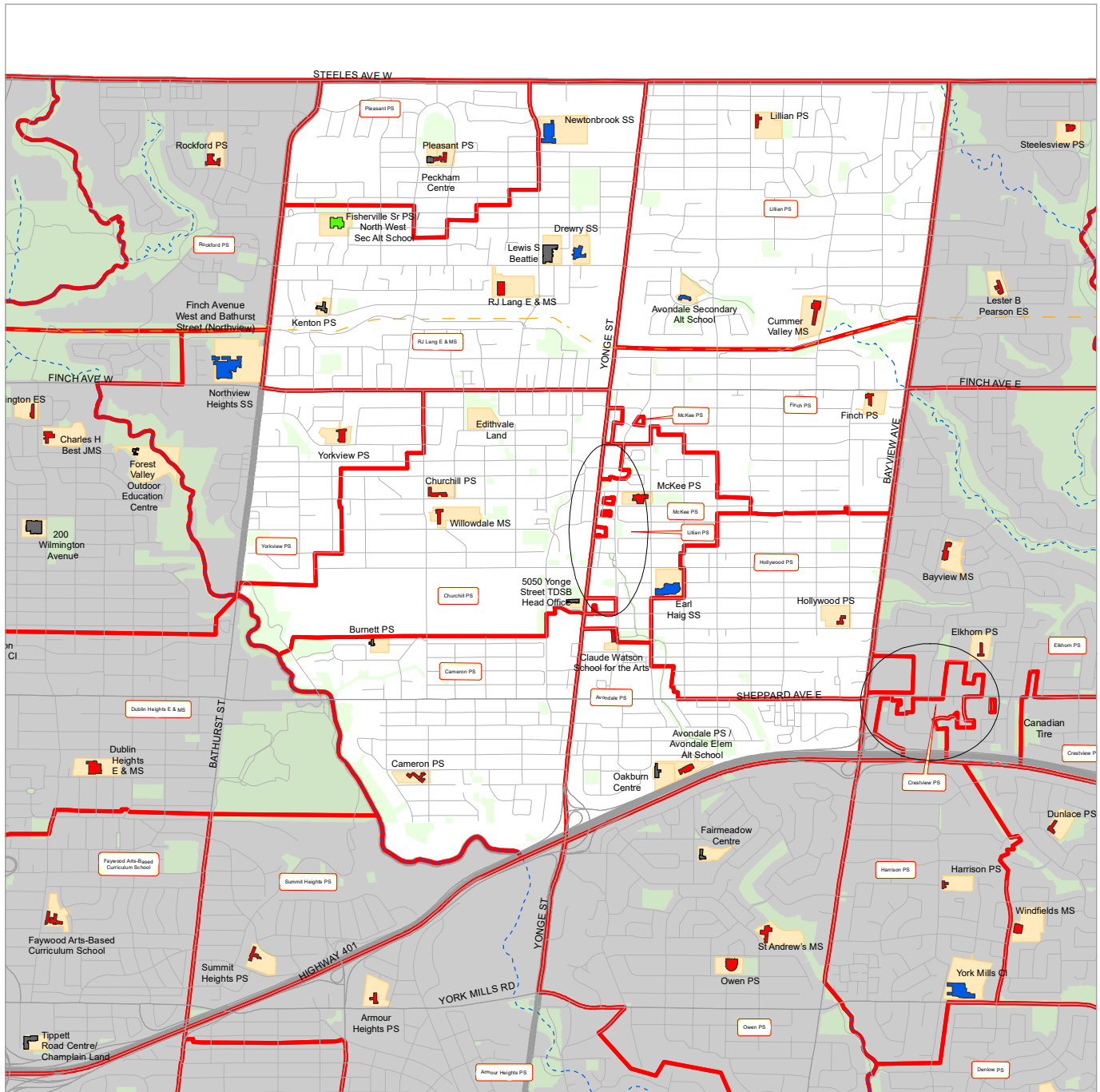
Produced by:  
Strategy and Planning, TDSB  
August 2023  
Source:  
Base Map- Geospatial Competency Centre  
Facility - Strategy and Planning, TDSB  
Data- City of Toronto

**Legend:**

- Elementary School
- Elementary & Secondary School
- Secondary School
- Other Facility
- Site
- Junior Attendance Area
- Ward Boundary
- Road
- Railway
- Utilityline
- - - Waterway








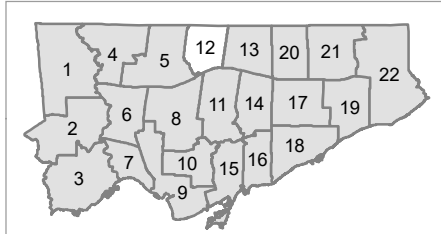
**Please note:**  
The lines on this map representing the Attendance Areas are approximate. For specific information on designated schools to serve individual addresses, please consult the TDSB Street Guide.

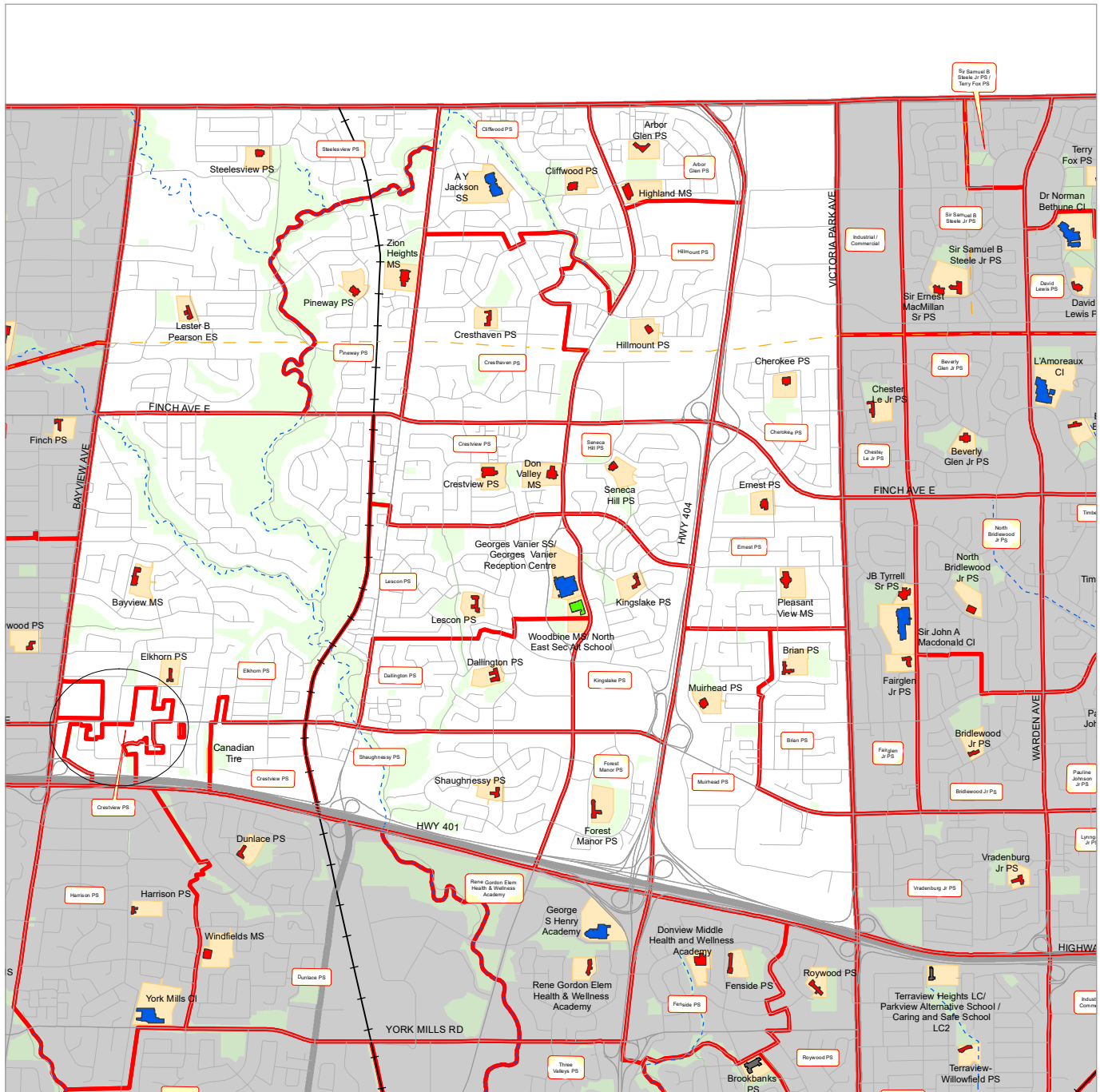
0 0.2 0.4 0.8 1.2 1.6 2 km

Produced by:  
Strategy and Planning, TDSB  
August 2023  
Source:  
Base Map- Geospatial Competency Centre  
Facility - Strategy and Planning, TDSB  
Data- City of Toronto



- Legend:**
- Elementary School
  - Elementary & Secondary School
  - Secondary School
  - Other Facility
  - Site
  - Junior Attendance Area
  - Ward Boundary
  - Road
  - Railway
  - Utilityline
  - - - Waterway



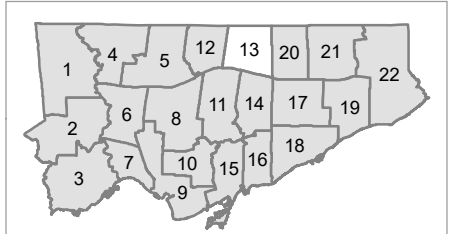


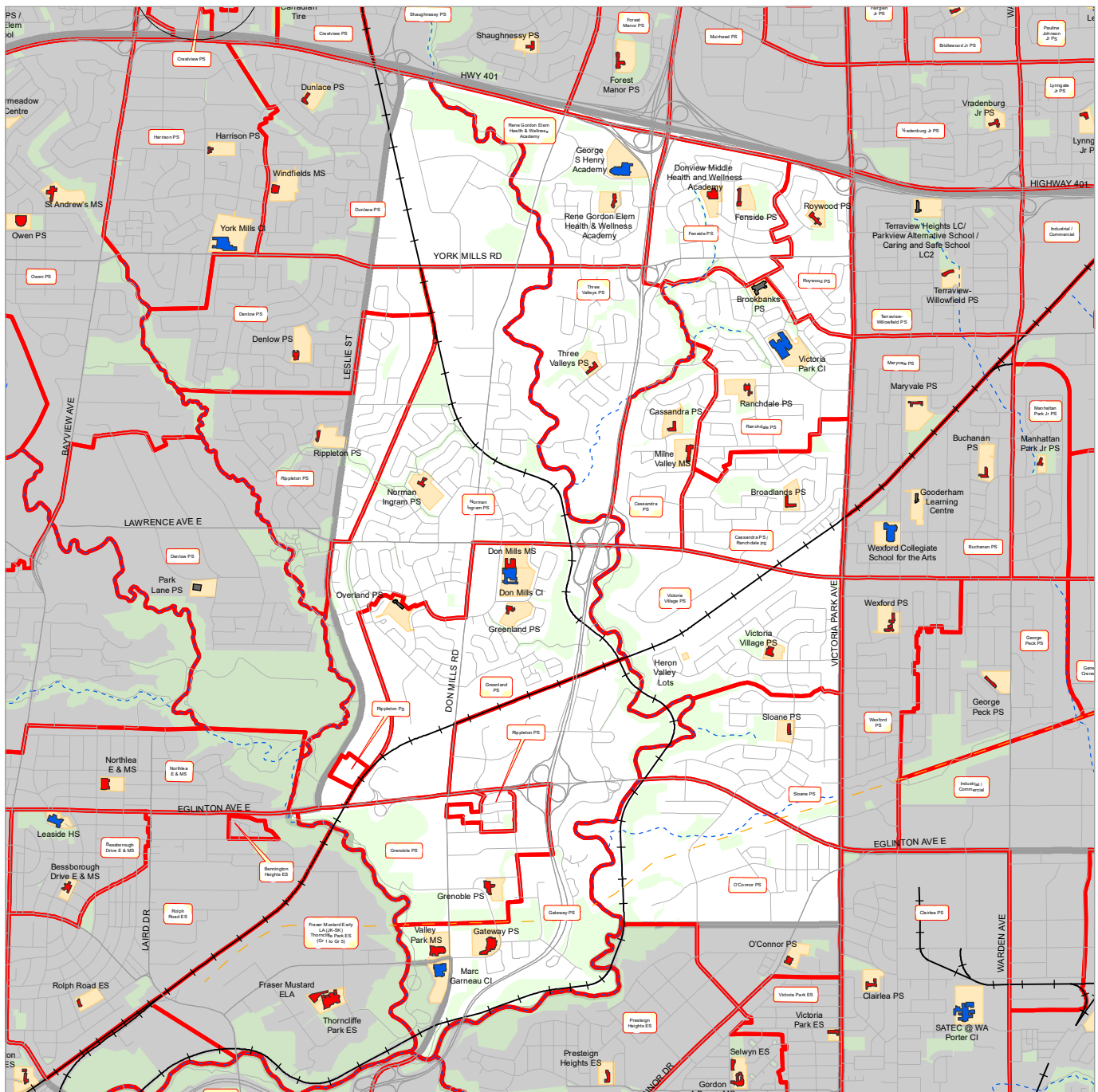
**Please note:**  
The lines on this map representing the Attendance Areas are approximate. For specific information on designated schools to serve individual addresses, please consult the TDSB Street Guide.

Produced by:  
Strategy and Planning, TDSB  
August 2023  
Source:  
Base Map- Geospatial Competency Centre  
Facility - Strategy and Planning, TDSB  
Data- City of Toronto

**Legend:**

- Elementary School
- Elementary & Secondary School
- Secondary School
- Other Facility
- Site
- Junior Attendance Area
- Ward Boundary
- Road
- Railway
- Utilityline
- Waterway





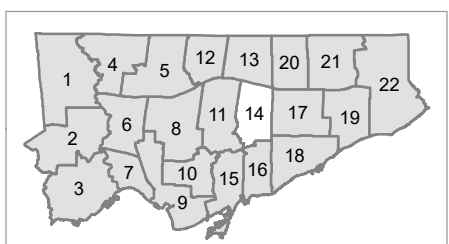
**Please note:**  
The lines on this map representing the Attendance Areas are approximate. For specific information on designated schools to serve individual addresses, please consult the TDSB Street Guide.

0 0.225 0.45 0.9 1.35 1.8 2.25 km

Produced by:  
Strategy and Planning, TDSB  
August 2023  
Source:  
Base Map- Geospatial Competency Centre  
Facility - Strategy and Planning, TDSB  
Data- City of Toronto

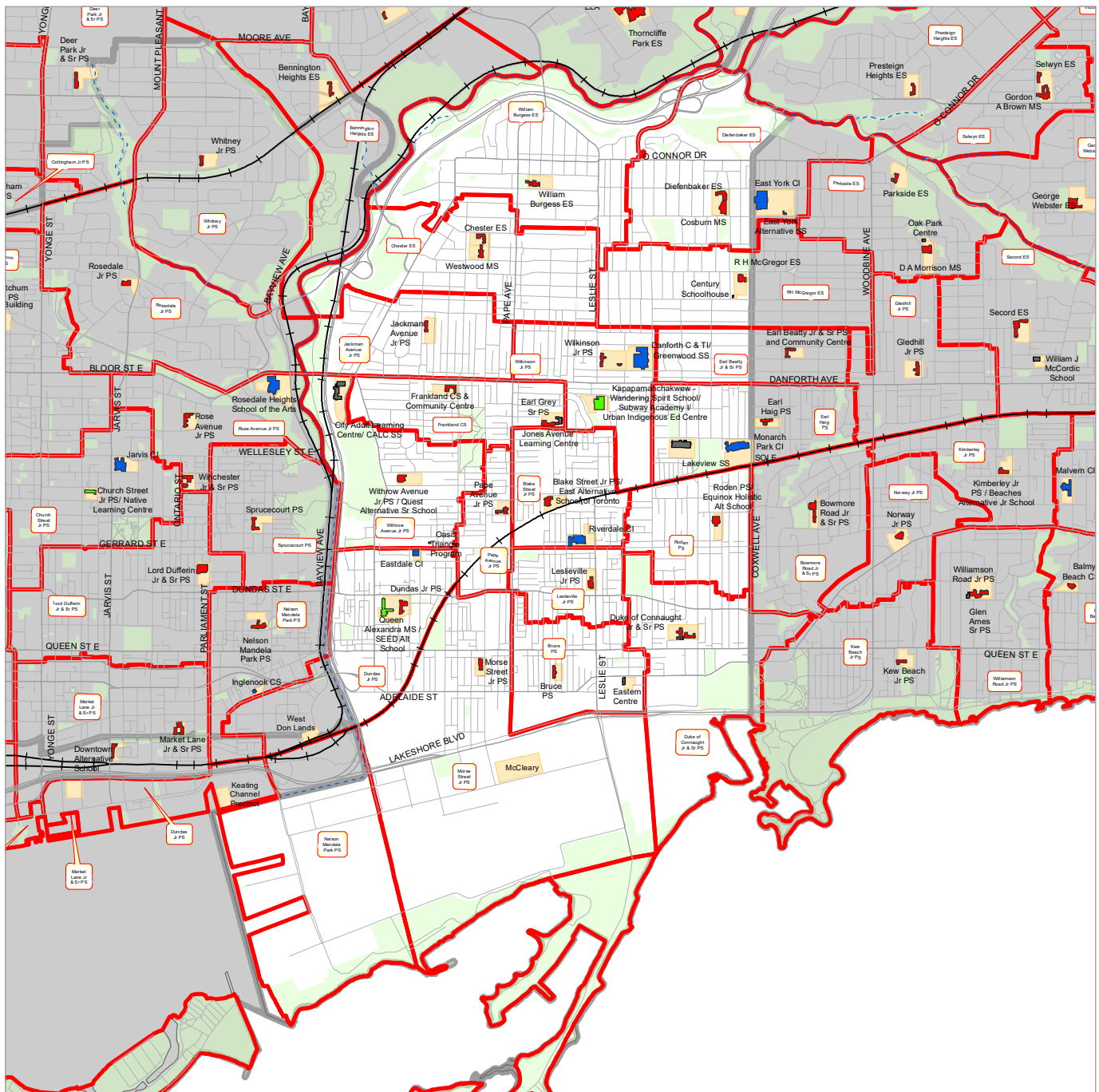
**Legend:**

- Elementary School
- Elementary & Secondary School
- Secondary School
- Other Facility
- Site
- Junior Attendance Area
- Ward Boundary
- Road
- Railway
- Utilityline
- Waterway





# Ward 15 Facilities and Junior Attendance Areas



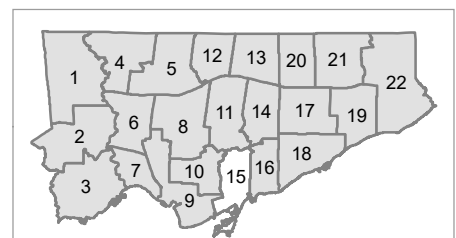
**Please note:**  
The lines on this map representing the Attendance Areas are approximate. For specific information on designated schools to serve individual addresses, please consult the TDSB Street Guide.

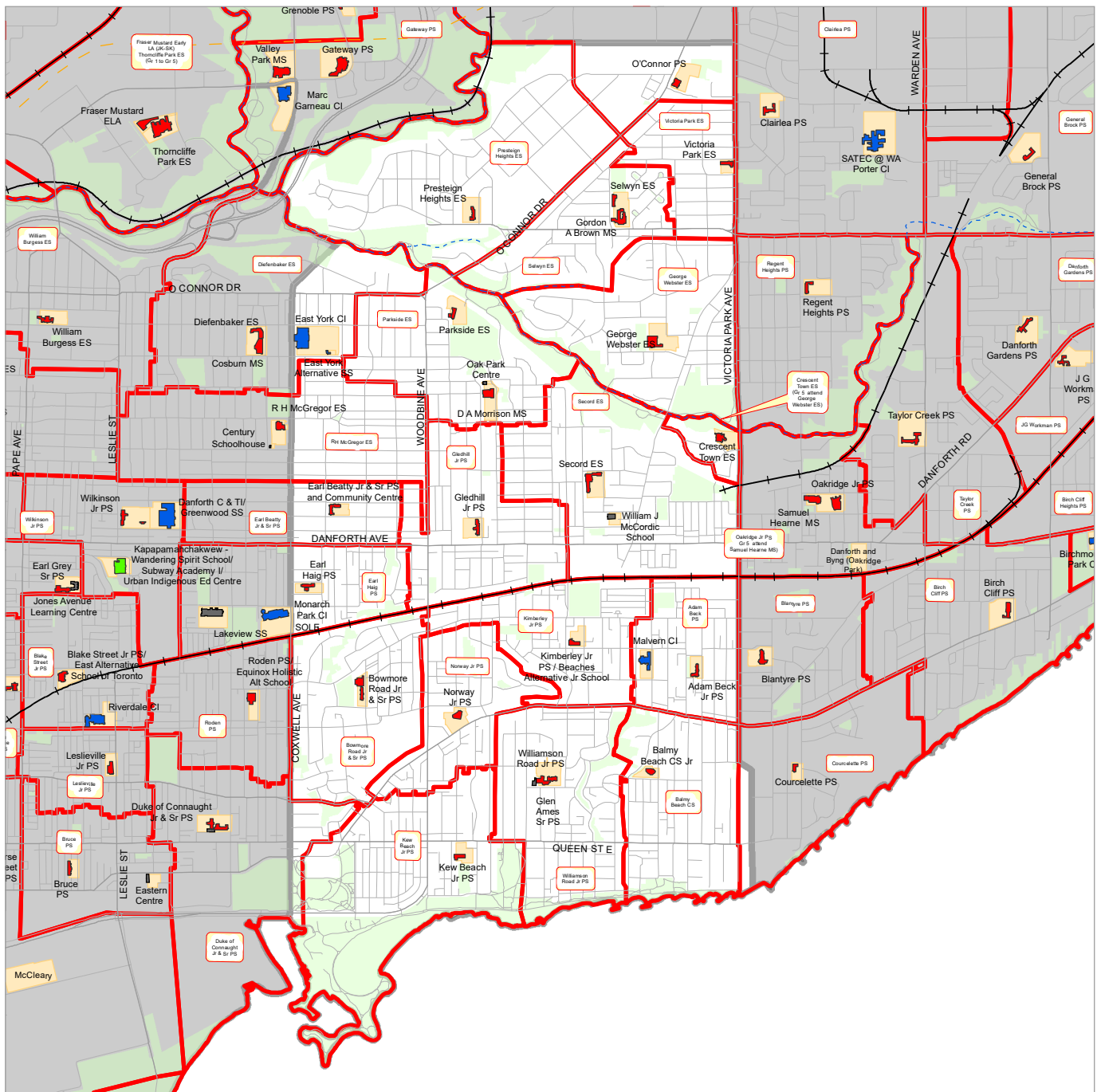
0 0.225 0.45 0.9 1.35 1.8 2.25 km

Produced by:  
Strategy and Planning, TDSB  
August 2023  
Source:  
Base Map- Geospatial Competency Centre  
Facility - Strategy and Planning, TDSB  
Data- City of Toronto

**Legend:**

- Elementary School
- Elementary & Secondary School
- Secondary School
- Other Facility
- Site
- Junior Attendance Area
- Ward Boundary
- Road
- Railway
- Utilityline
- Waterway



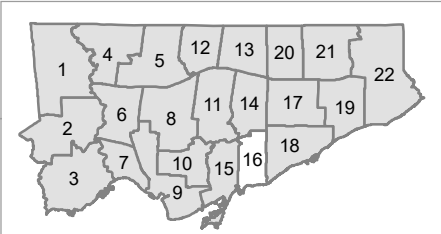


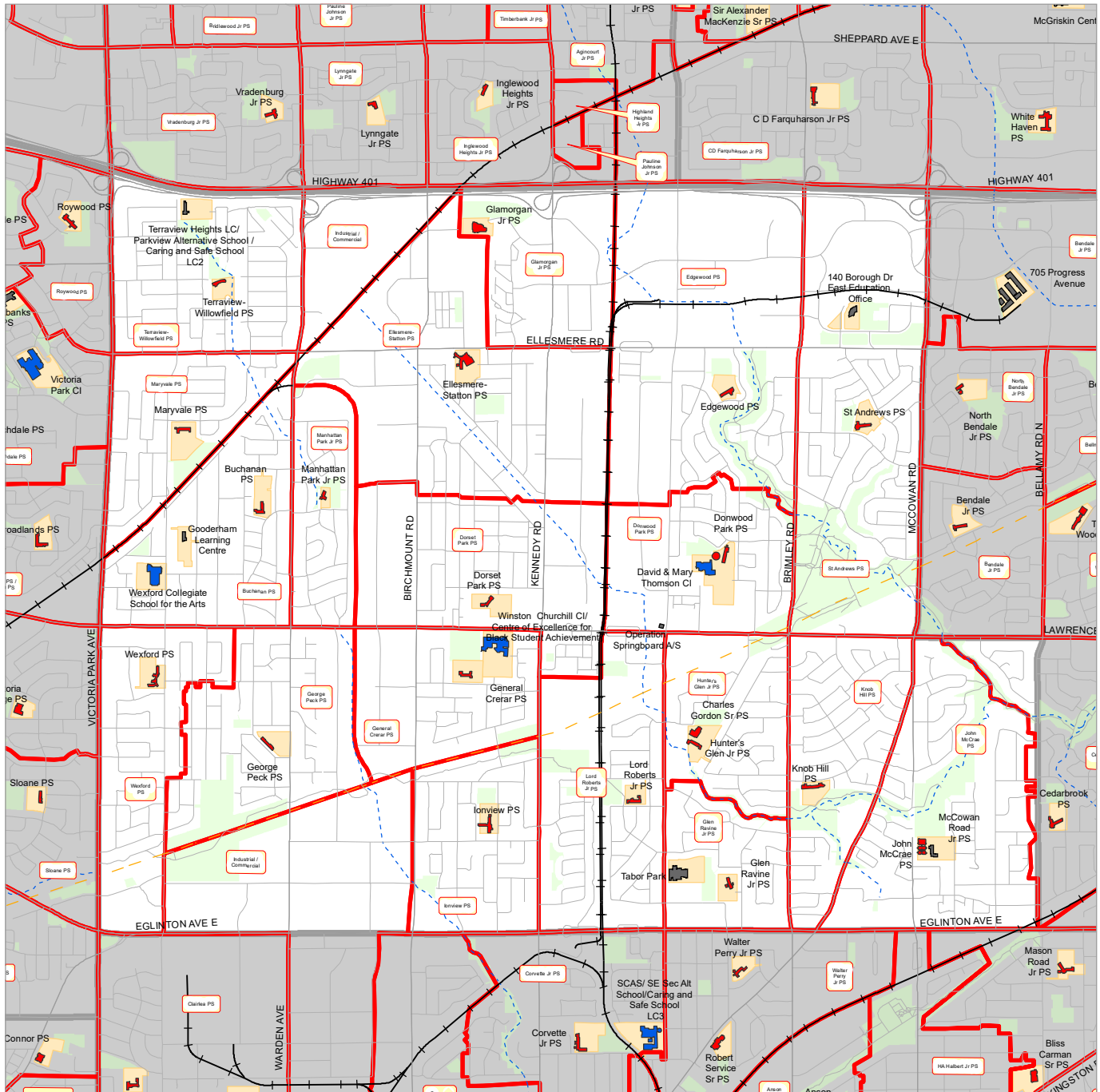
**Please note:**  
The lines on this map representing the Attendance Areas are approximate. For specific information on designated schools to serve individual addresses, please consult the TDSB Street Guide.

Produced by:  
Strategy and Planning, TDSB  
August 2023  
Source:  
Base Map- Geospatial Competency Centre  
Facility - Strategy and Planning, TDSB  
Data- City of Toronto

**Legend:**

- Elementary School
- Elementary & Secondary School
- Secondary School
- Other Facility
- Site
- Junior Attendance Area
- Ward Boundary
- Road
- Railway
- Utilityline
- Waterway





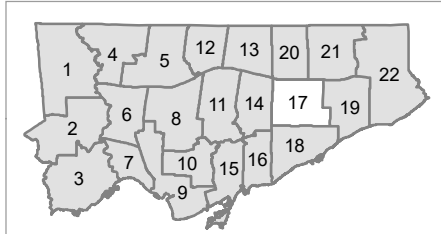
**Please note:**  
The lines on this map representing the Attendance Areas are approximate. For specific information on designated schools to serve individual addresses, please consult the TDSB Street Guide.

0 0.2 0.4 0.8 1.2 1.6 2 km

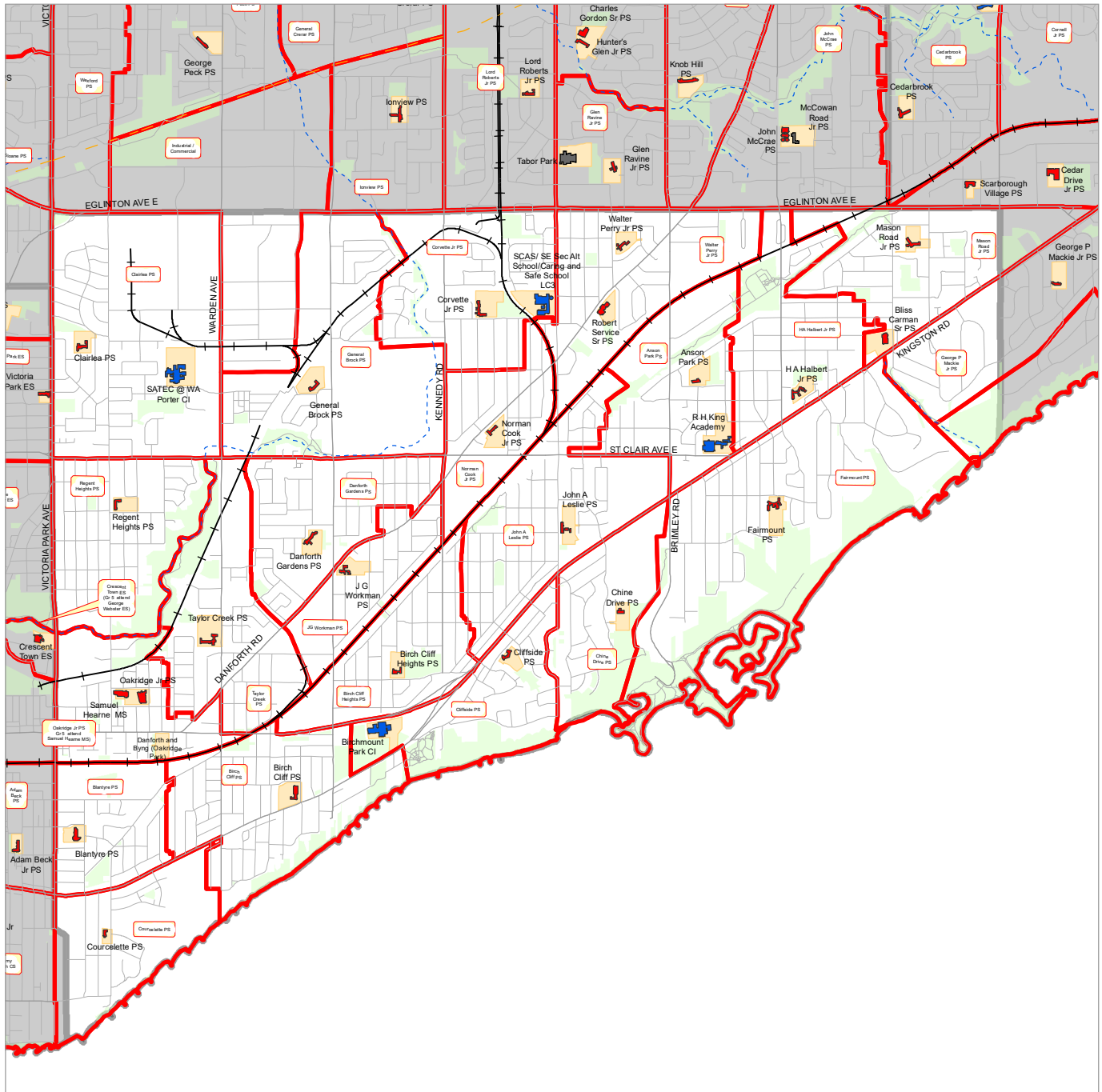
Produced by:  
Strategy and Planning, TDSB  
August 2023  
Source:  
Base Map- Geospatial Competency Centre  
Facility - Strategy and Planning, TDSB  
Data- City of Toronto

**Legend:**

- Elementary School
- Elementary & Secondary School
- Secondary School
- Other Facility
- Site
- Junior Attendance Area
- Ward Boundary
- Road
- Railway
- Utilityline
- Waterway







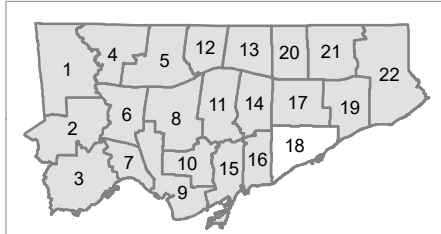
**Please note:**  
The lines on this map representing the Attendance Areas are approximate. For specific information on designated schools to serve individual addresses, please consult the TDSB Street Guide.

0 0.225 0.45 0.9 1.35 1.8 2.25 km

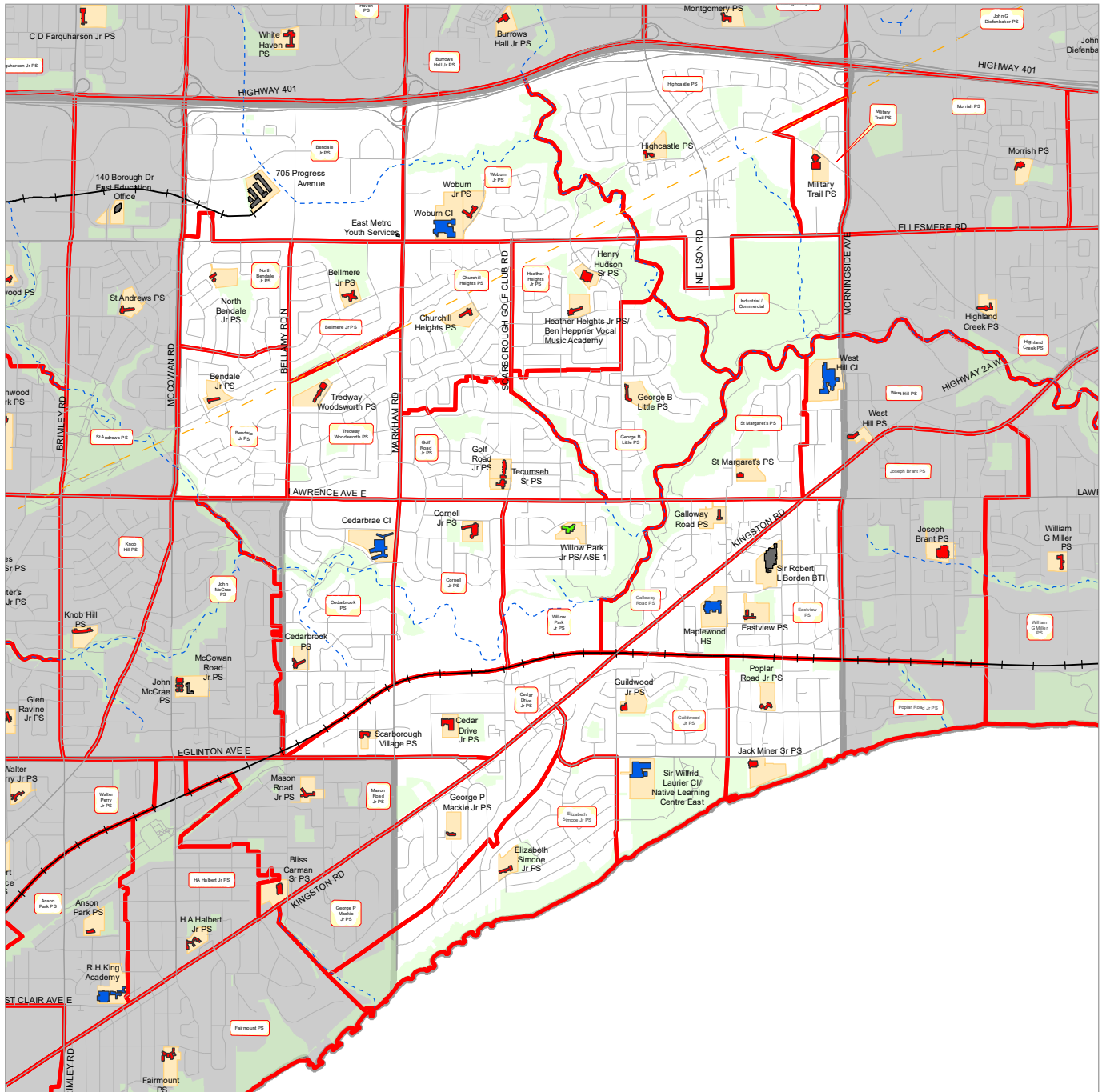
Produced by:  
Strategy and Planning, TDSB  
August 2023  
Source:  
Base Map- Geospatial Competency Centre  
Facility - Strategy and Planning, TDSB  
Data- City of Toronto

**Legend:**

- Elementary School
- Elementary & Secondary School
- Secondary School
- Other Facility
- Site
- Junior Attendance Area
- Ward Boundary
- Road
- Railway
- Utilityline
- - - Waterway



# Ward 19 Facilities and Junior Attendance Areas



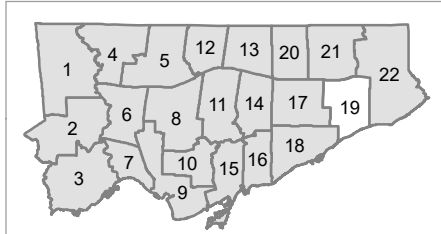
**Please note:**  
The lines on this map representing the Attendance Areas are approximate. For specific information on designated schools to serve individual addresses, please consult the TDSB Street Guide.

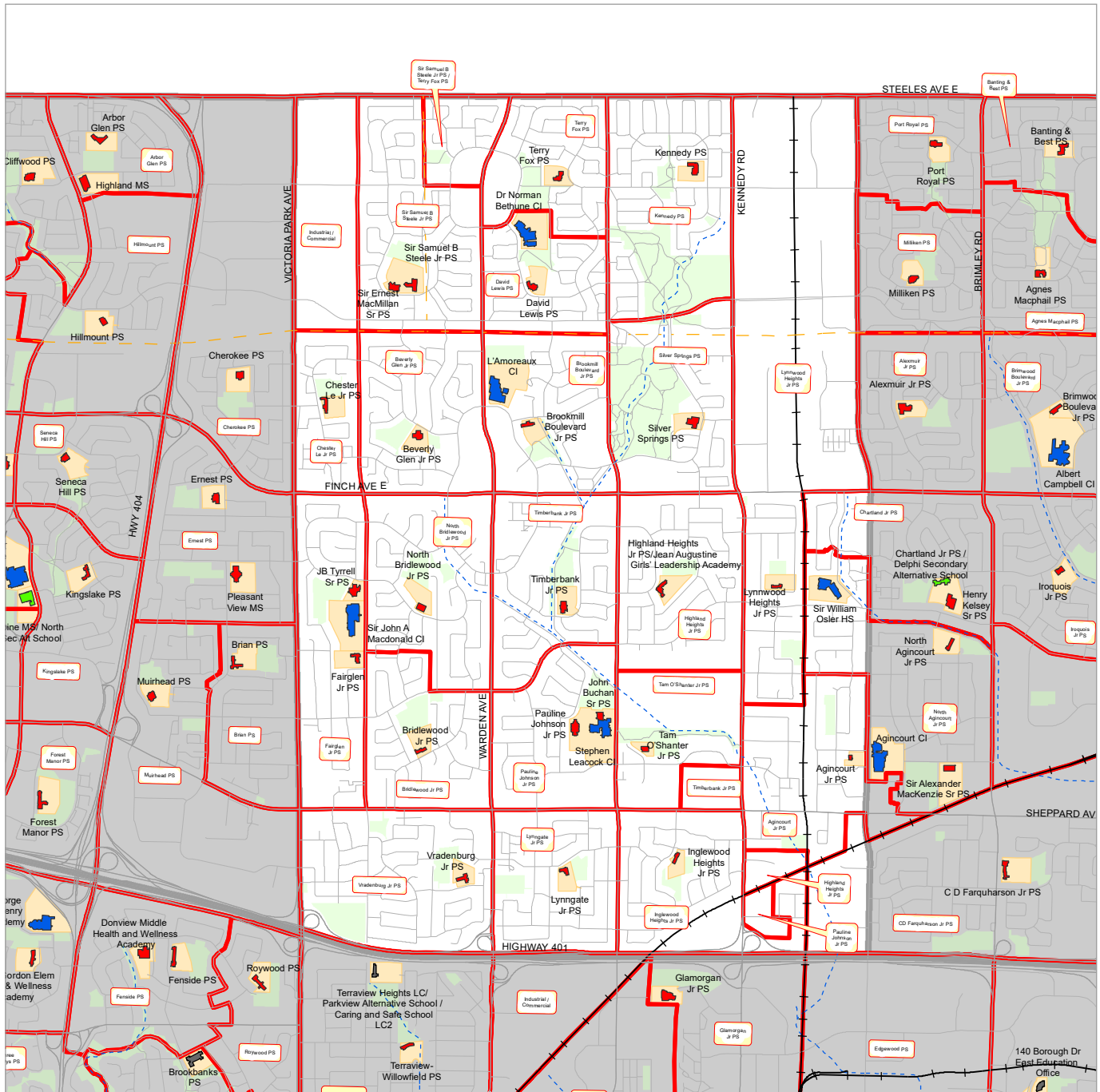
0 0.225 0.45 0.9 1.35 1.8 2.25 km

Produced by:  
Strategy and Planning, TDSB  
August 2023  
Source:  
Base Map- Geospatial Competency Centre  
Facility - Strategy and Planning, TDSB  
Data- City of Toronto

**Legend:**

- Elementary School
- Elementary & Secondary School
- Secondary School
- Other Facility
- Site
- Junior Attendance Area
- Ward Boundary
- Road
- Railway
- Utilityline
- - - Waterway






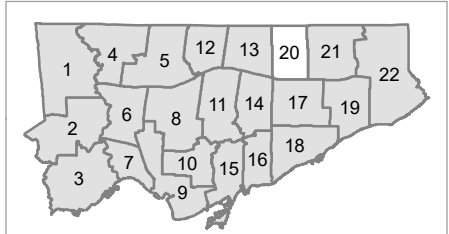
**Please note:**  
The lines on this map representing the Attendance Areas are approximate. For specific information on designated schools to serve individual addresses, please consult the TDSB Street Guide.

0 0.2 0.4 0.8 1.2 1.6 2 km

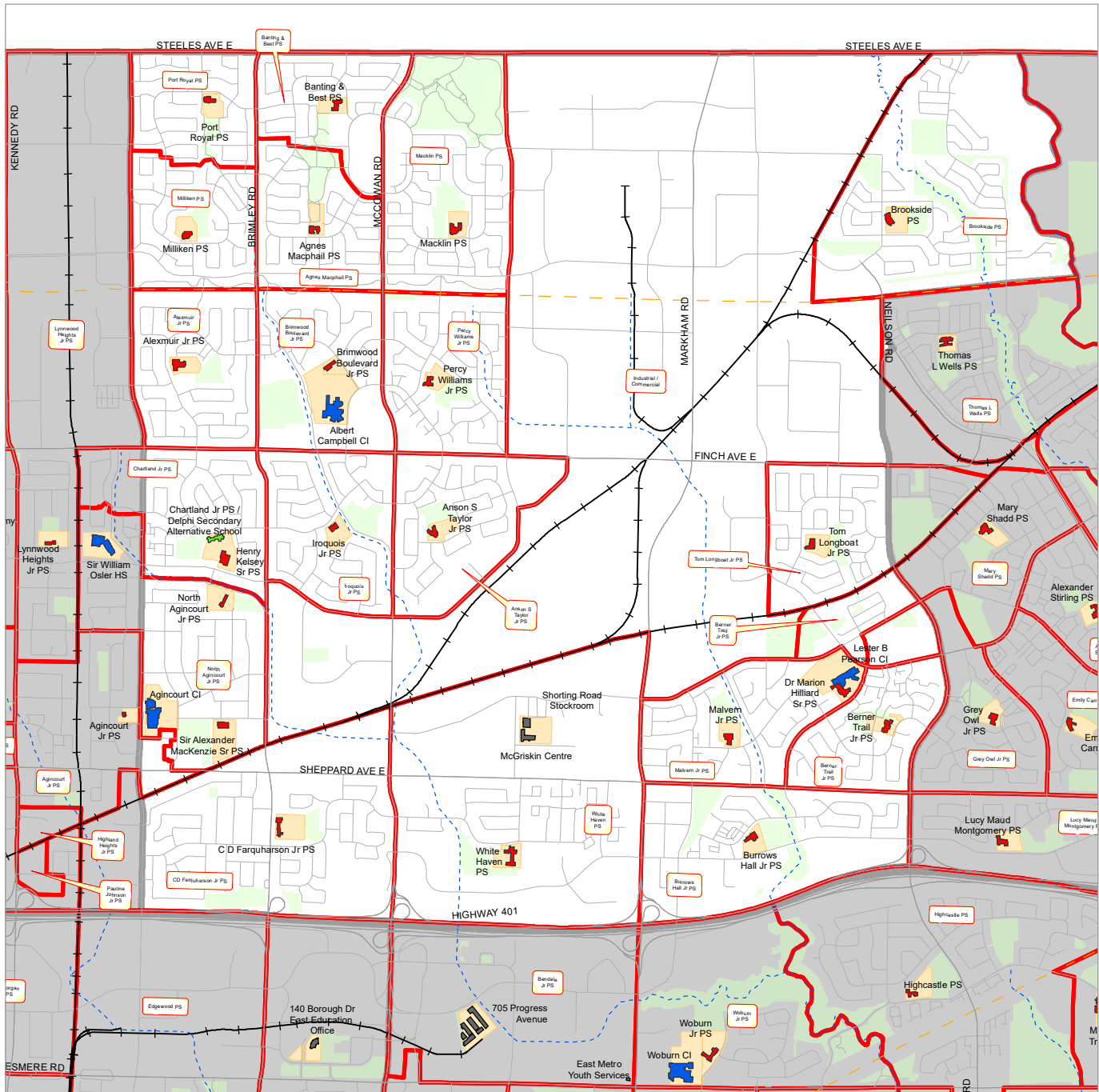
Produced by:  
Strategy and Planning, TDSB  
August 2023  
Source:  
Base Map- Geospatial Competency Centre  
Facility - Strategy and Planning, TDSB  
Data- City of Toronto



- Legend:**
- Elementary School
  - Elementary & Secondary School
  - Secondary School
  - Other Facility
  - Site
  - Junior Attendance Area
  - Ward Boundary
  - Road
  - Railway
  - Utilityline
  - Waterway








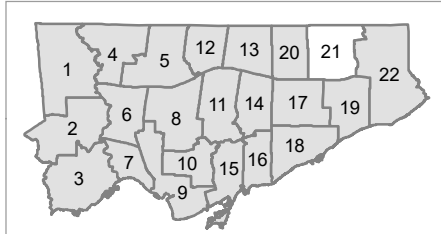
**Please note:**  
The lines on this map representing the Attendance Areas are approximate. For specific information on designated schools to serve individual addresses, please consult the TDSB Street Guide.

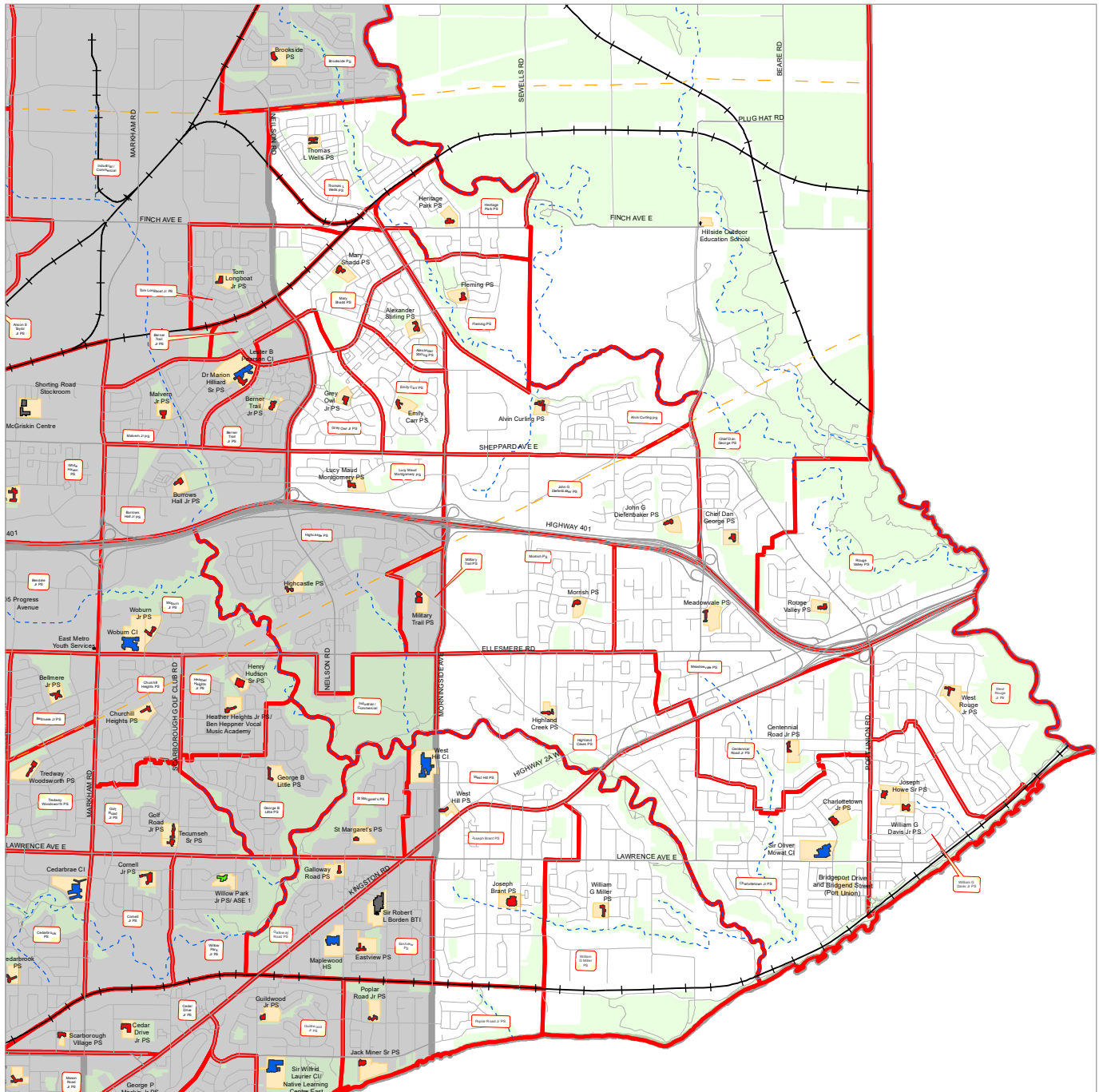
0 0.2 0.4 0.8 1.2 1.6 2 km

Produced by:  
Strategy and Planning, TDSB  
August 2023  
Source:  
Base Map- Geospatial Competency Centre  
Facility - Strategy and Planning, TDSB  
Data- City of Toronto



- Legend:**
- Elementary School
  - Elementary & Secondary School
  - Secondary School
  - Other Facility
  - Site
  - Junior Attendance Area
  - Ward Boundary
  - Road
  - Railway
  - Utilityline
  - Waterway





**Please note:**  
The lines on this map representing the Attendance Areas are approximate. For specific information on designated schools to serve individual addresses, please consult the TDSB Street Guide.

0 0.275 0.55 1.1 1.65 2.2 2.75 km

Produced by:  
Strategy and Planning, TDSB  
August 2023  
Source:  
Base Map- Geospatial Competency Centre  
Facility - Strategy and Planning, TDSB  
Data- City of Toronto

- Legend:**
- Elementary School
  - Elementary & Secondary School
  - Secondary School
  - Other Facility
  - Site
  - Junior Attendance Area
  - Ward Boundary
  - Road
  - Railway
  - Utilityline
  - Waterway

