

Please note:
The lines on this map representing the Attendance Areas are approximate. For specific information on designated schools to serve individual addresses, please consult the TDSB Street Guide.

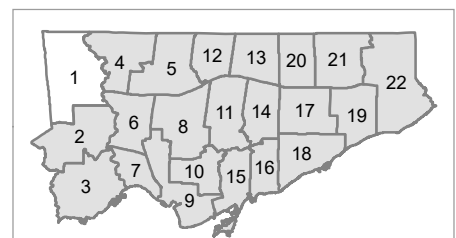


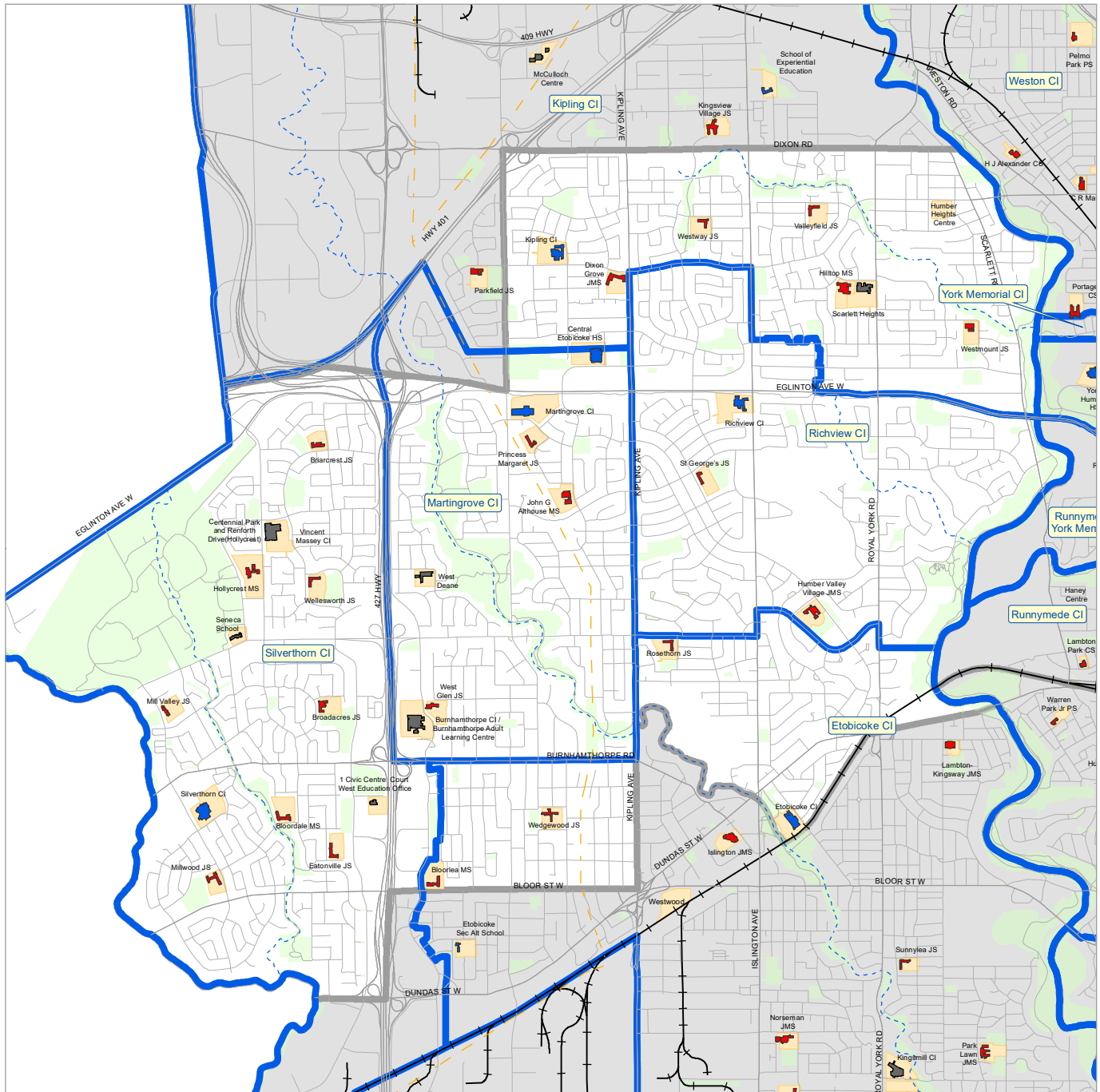
Produced by:
Strategy and Planning, TDSB
August 2023
Source:
Base Map- Geospatial Competency Centre
Facility - Strategy and Planning, TDSB
Data- City of Toronto



Legend:

- Elementary School
- Elementary & Secondary School
- Secondary School
- Other Facility
- Site
- Collegiate Attendance Area
- Ward Boundary
- Road
- Railway
- Utilityline
- - - Waterway



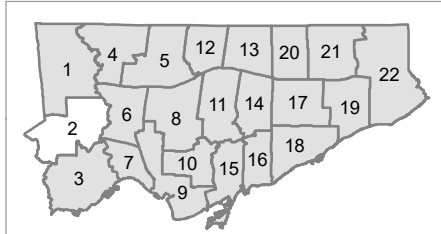


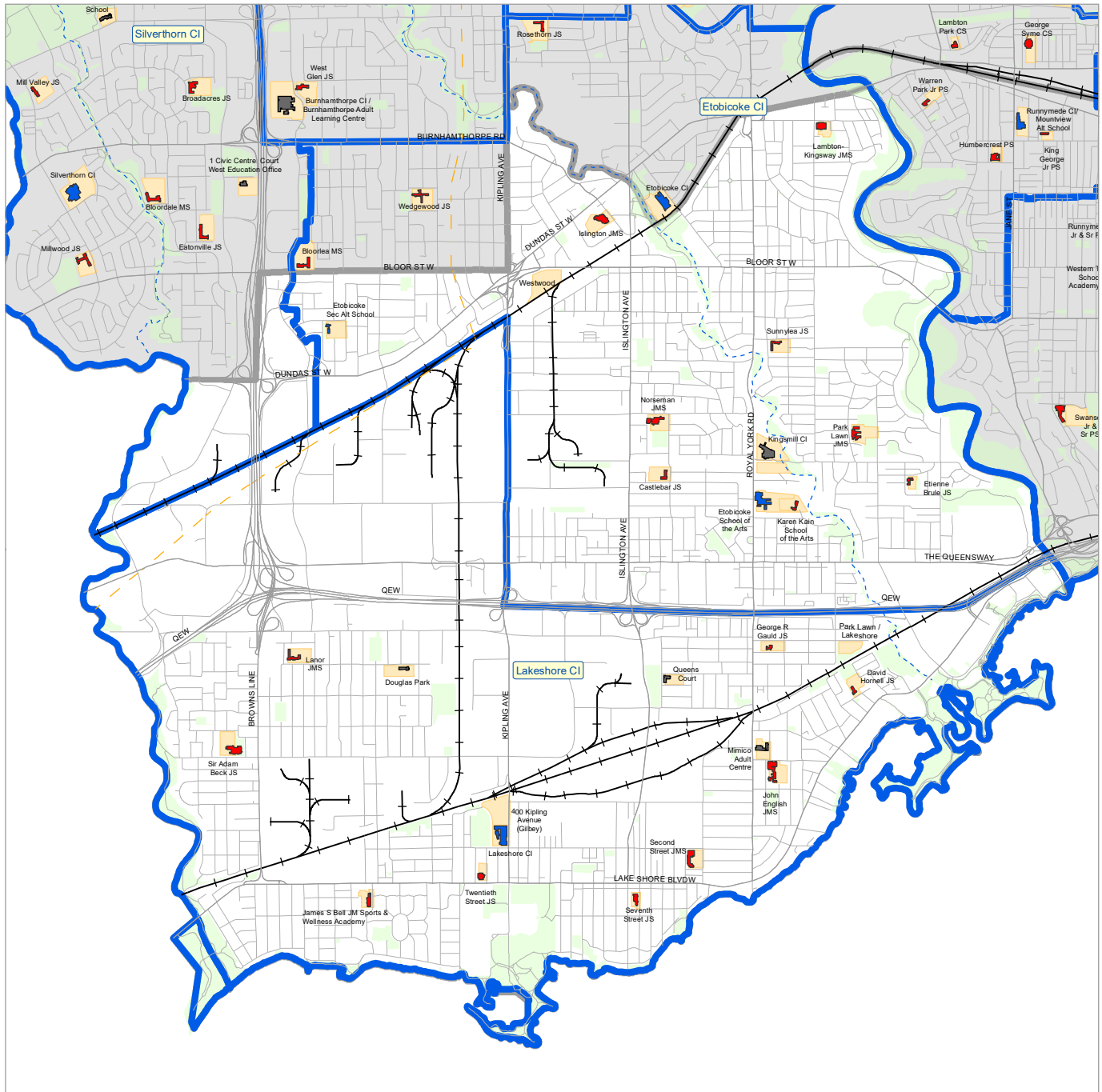
Please note:
The lines on this map representing the Attendance Areas are approximate. For specific information on designated schools to serve individual addresses, please consult the TDSB Street Guide.

0 0.25 0.5 1 1.5 2 2.5 km

Produced by:
Strategy and Planning, TDSB
August 2023
Source:
Base Map- Geospatial Competency Centre
Facility - Strategy and Planning, TDSB
Data- City of Toronto

- Legend:**
- Elementary School
 - Elementary & Secondary School
 - Secondary School
 - Other Facility
 - Site
 - Collegiate Attendance Area
 - Ward Boundary
 - Road
 - Railway
 - Utilityline
 - Waterway



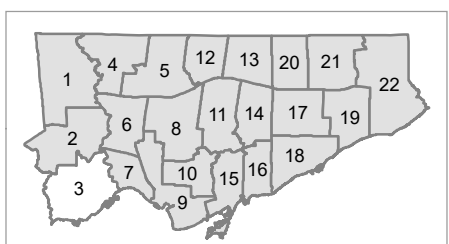


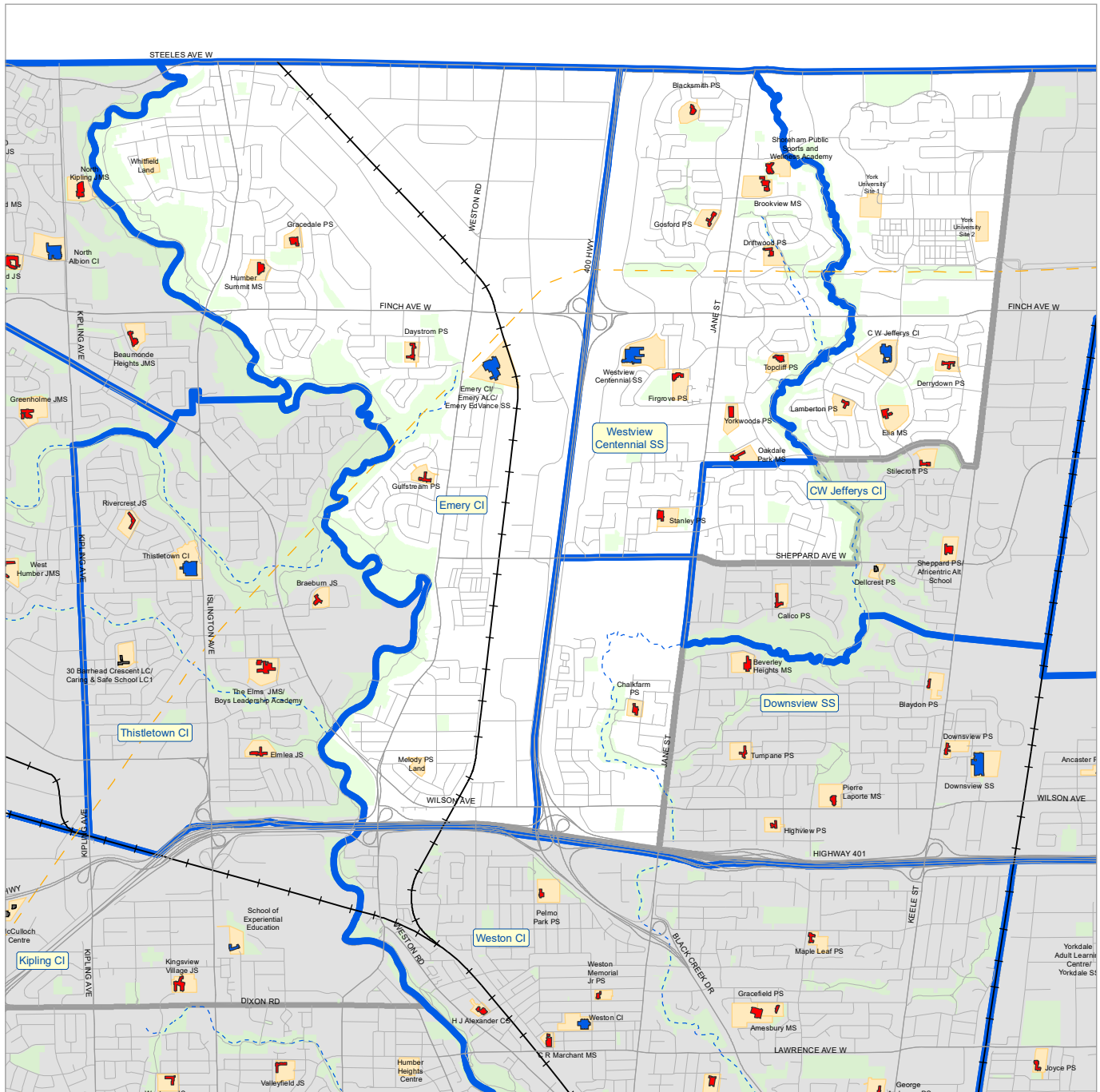
Please note:
The lines on this map representing the Attendance Areas are approximate. For specific information on designated schools to serve individual addresses, please consult the TDSB Street Guide.

Produced by:
Strategy and Planning, TDSB
August 2023
Source:
Base Map- Geospatial Competency Centre
Facility - Strategy and Planning, TDSB
Data- City of Toronto

Legend:

- Elementary School
- Elementary & Secondary School
- Secondary School
- Other Facility
- Site
- Collegiate Attendance Area
- Ward Boundary
- Road
- Railway
- Utilityline
- Waterway





Please note:
The lines on this map representing the Attendance Areas are approximate. For specific information on designated schools to serve individual addresses, please consult the TDSB Street Guide.

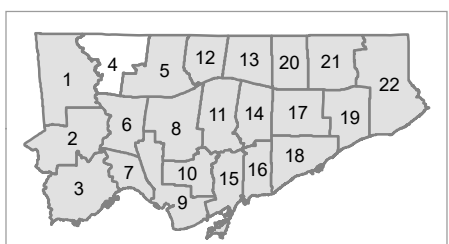
0 0.25 0.5 1 1.5 2 2.5 km

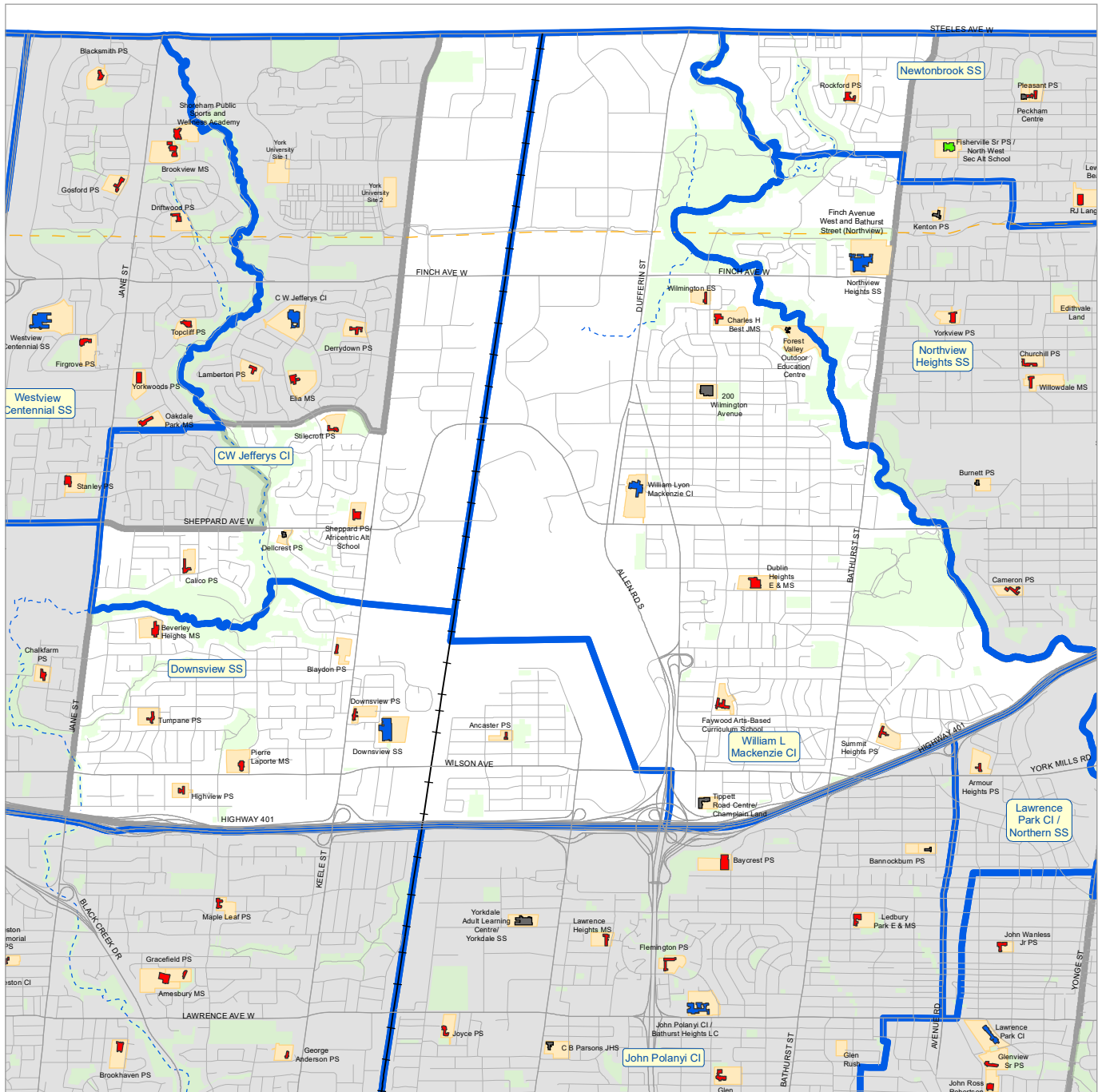
Produced by:
Strategy and Planning, TDSB
August 2023

Source:
Base Map- Geospatial Competency Centre
Facility - Strategy and Planning, TDSB
Data- City of Toronto

Legend:

- Elementary School
- Elementary & Secondary School
- Secondary School
- Other Facility
- Site
- Collegiate Attendance Area
- Ward Boundary
- Road
- Railway
- Utilityline
- Waterway





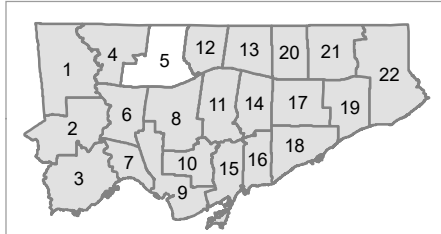
Please note:
The lines on this map representing the Attendance Areas are approximate. For specific information on designated schools to serve individual addresses, please consult the TDSB Street Guide.

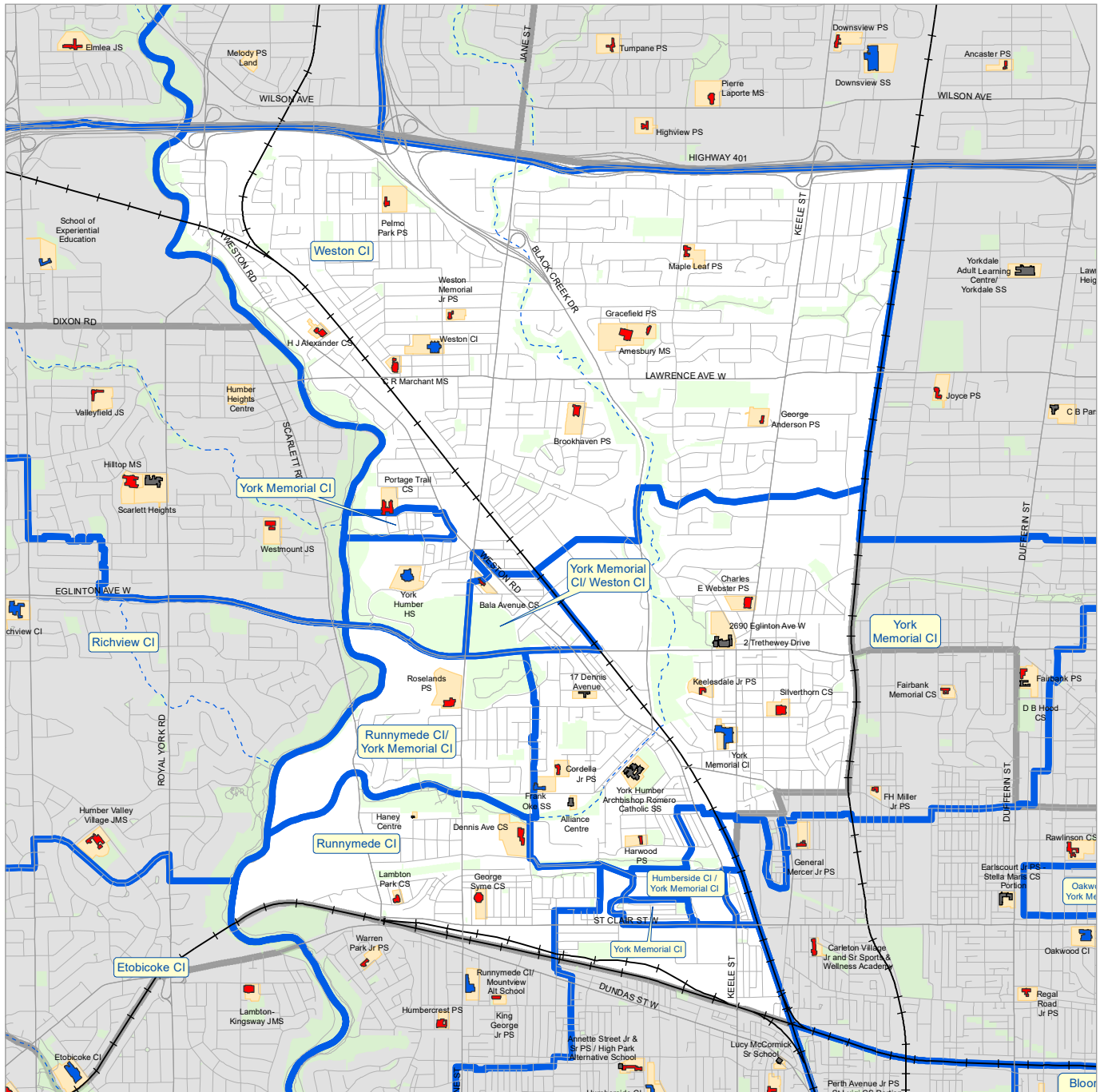
0 0.25 0.5 1 1.5 2 2.5 km

Produced by:
Strategy and Planning, TDSB
August 2023
Source:
Base Map- Geospatial Competency Centre
Facility - Strategy and Planning, TDSB
Data- City of Toronto

Legend:

- Elementary School
- Elementary & Secondary School
- Secondary School
- Other Facility
- Site
- Collegiate Attendance Area
- Ward Boundary
- Road
- Railway
- Utilityline
- Waterway



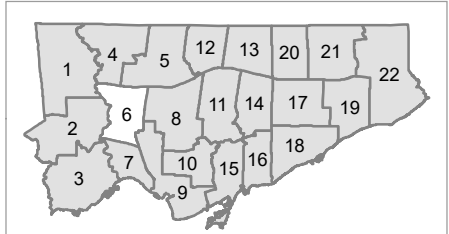


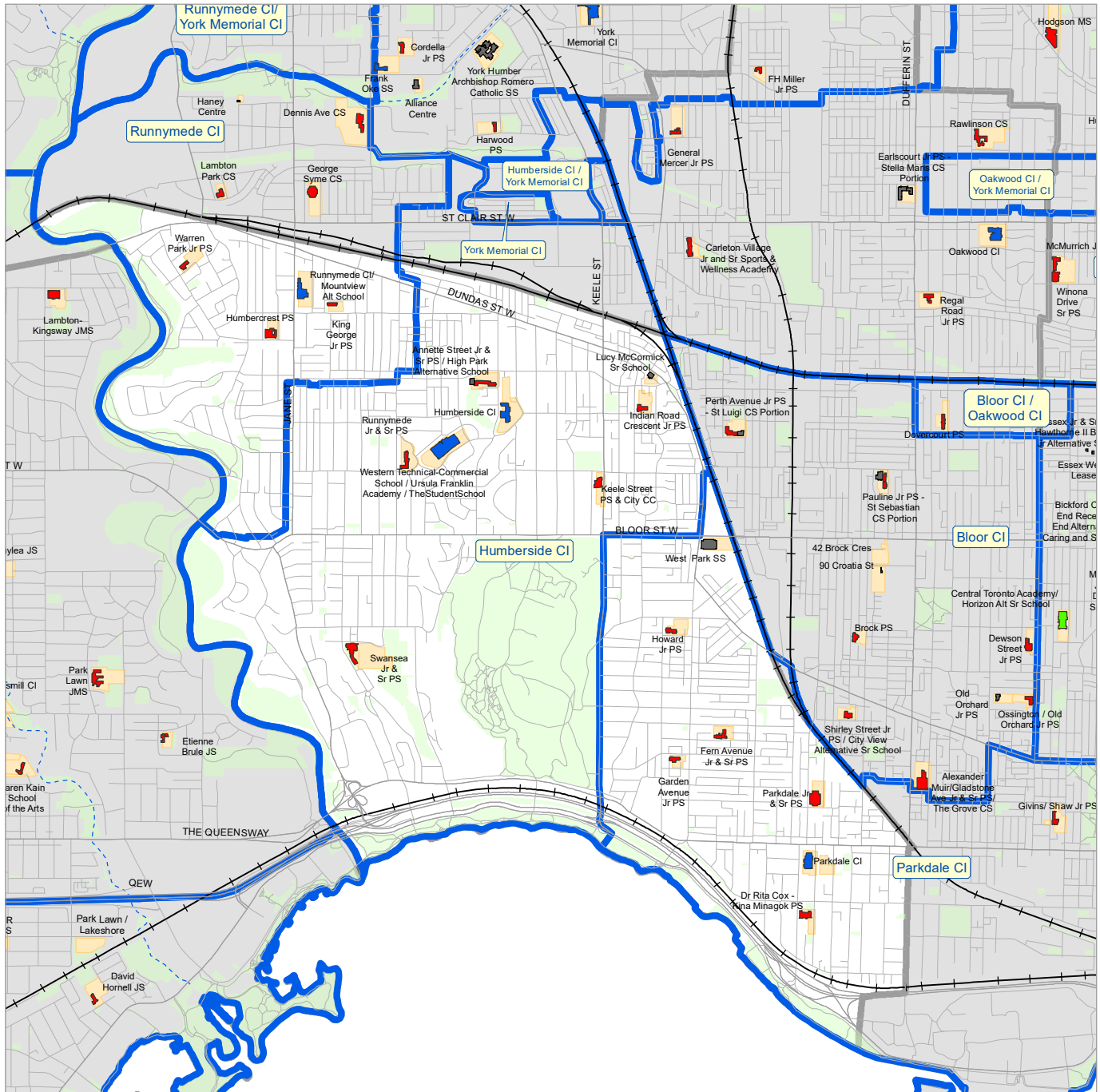
Please note:
The lines on this map representing the Attendance Areas are approximate. For specific information on designated schools to serve individual addresses, please consult the TDSB Street Guide.

0 0.225 0.45 0.9 1.35 1.8 2.25 km

Produced by:
Strategy and Planning, TDSB
August 2023
Source:
Base Map- Geospatial Competency Centre
Facility - Strategy and Planning, TDSB
Data- City of Toronto

- Legend:**
- Elementary School
 - Elementary & Secondary School
 - Secondary School
 - Other Facility
 - Site
 - Collegiate Attendance Area
 - Ward Boundary
 - Road
 - Railway
 - Utilityline
 - Waterway



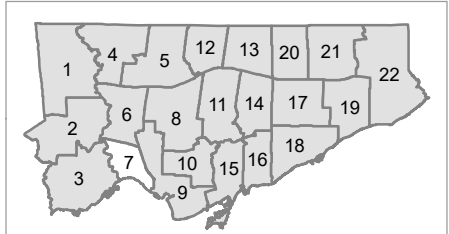


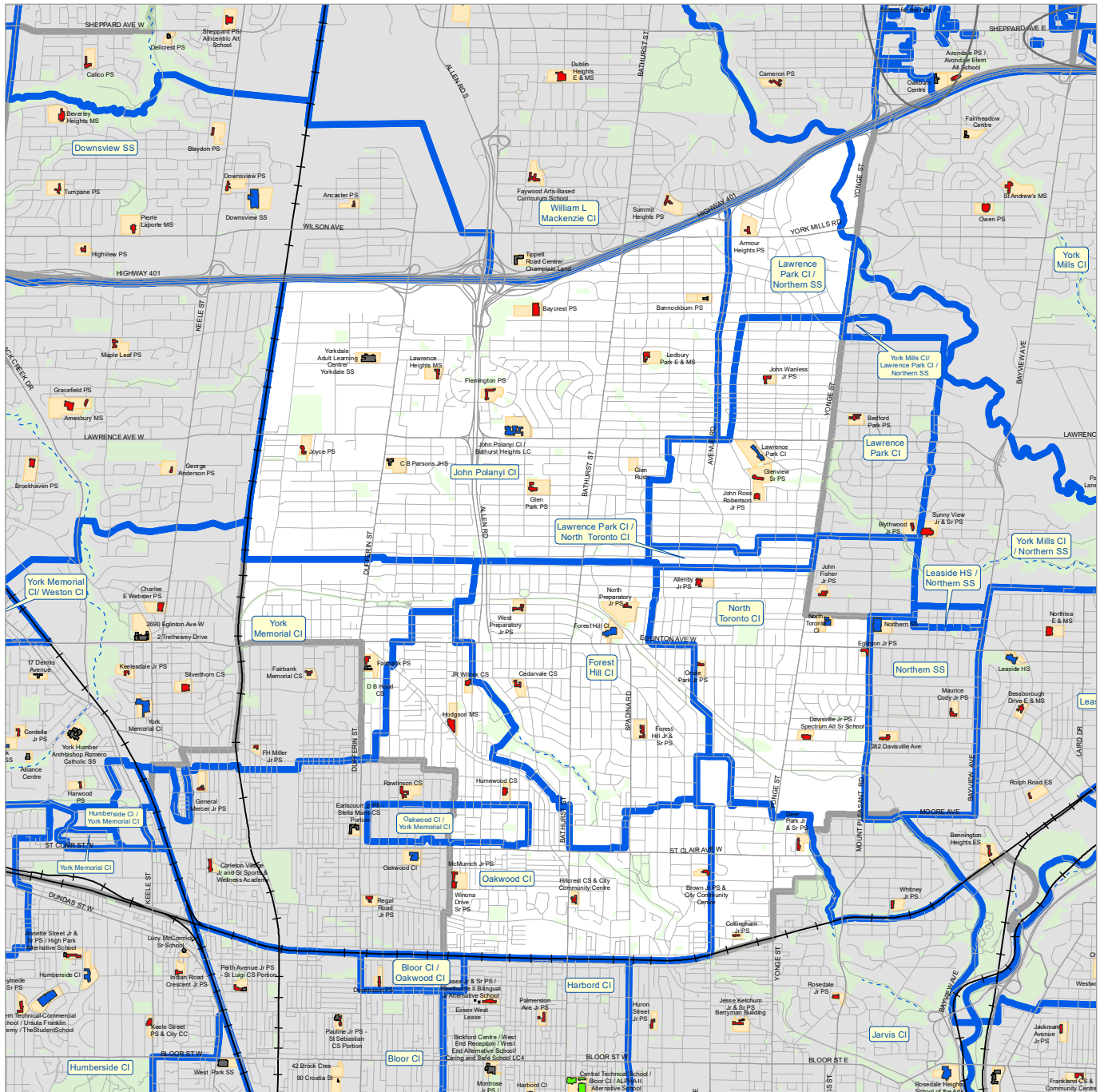
Please note:
The lines on this map representing the Attendance Areas are approximate. For specific information on designated schools to serve individual addresses, please consult the TDSB Street Guide.

Produced by:
Strategy and Planning, TDSB
August 2023
Source:
Base Map- Geospatial Competency Centre
Facility - Strategy and Planning, TDSB
Data- City of Toronto

Legend:

- Elementary School
- Elementary & Secondary School
- Secondary School
- Other Facility
- Site
- Collegiate Attendance Area
- Ward Boundary
- Road
- Railway
- Utilityline
- Waterway





Please note:
The lines on this map representing the Attendance Areas are approximate. For specific information on designated schools to serve individual addresses, please consult the TDSB Street Guide.

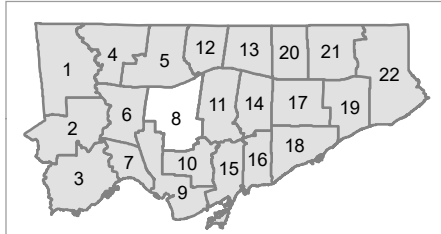
0 0.3 0.6 1.2 1.8 2.4 3 km

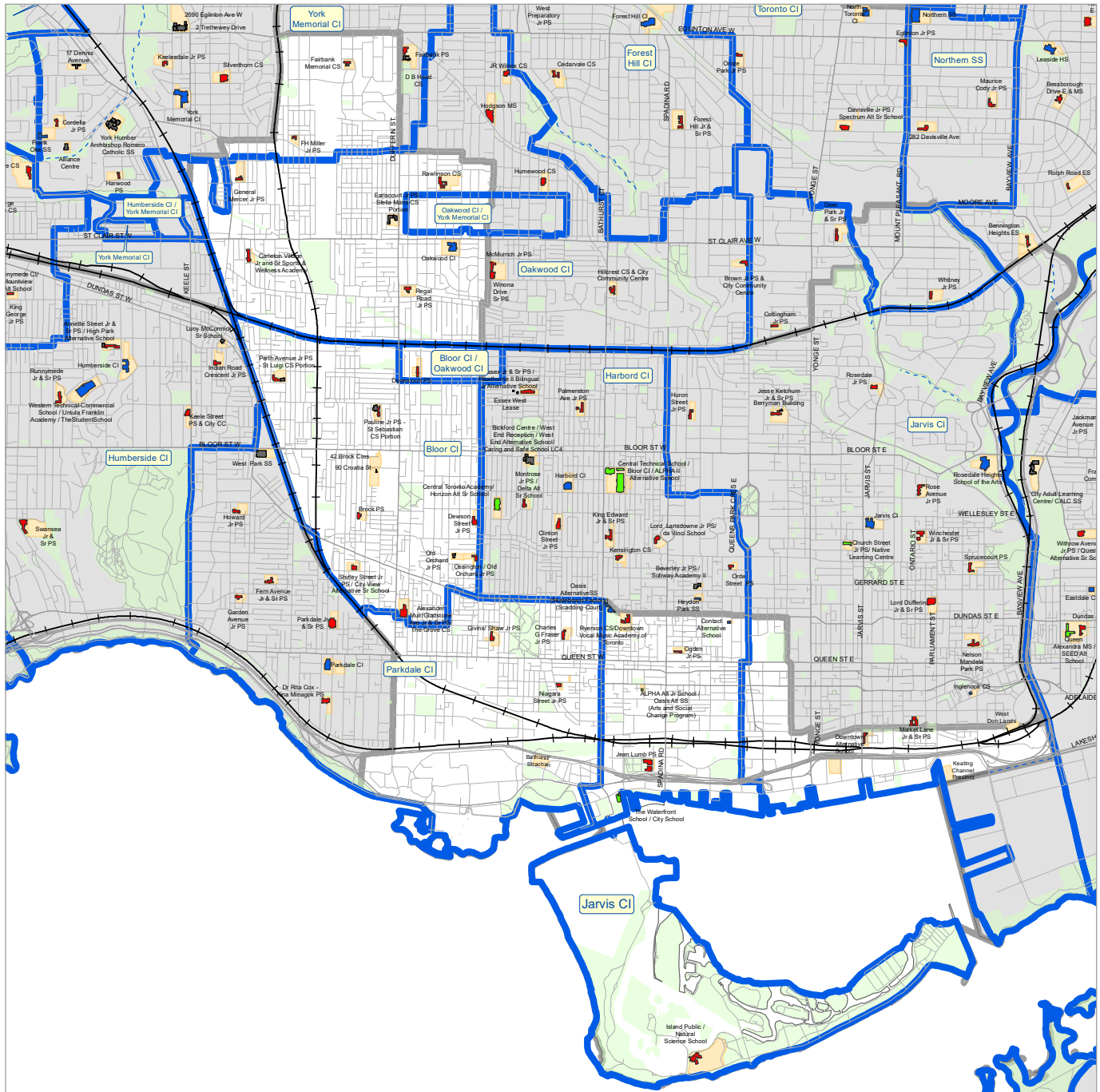
Produced by:
Strategy and Planning, TDSB
August 2023

Source:
Base Map- Geospatial Competency Centre
Facility - Strategy and Planning, TDSB
Data- City of Toronto

Legend:

- Elementary School
- Elementary & Secondary School
- Secondary School
- Other Facility
- Site
- Collegiate Attendance Area
- Ward Boundary
- Road
- Railway
- Utilityline
- Waterway





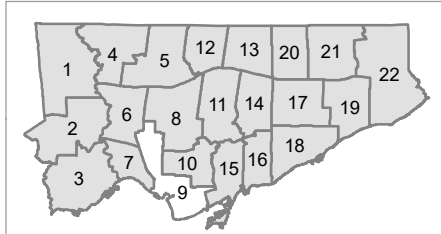
Please note:
The lines on this map representing the Attendance Areas are approximate. For specific information on designated schools to serve individual addresses, please consult the TDSB Street Guide.

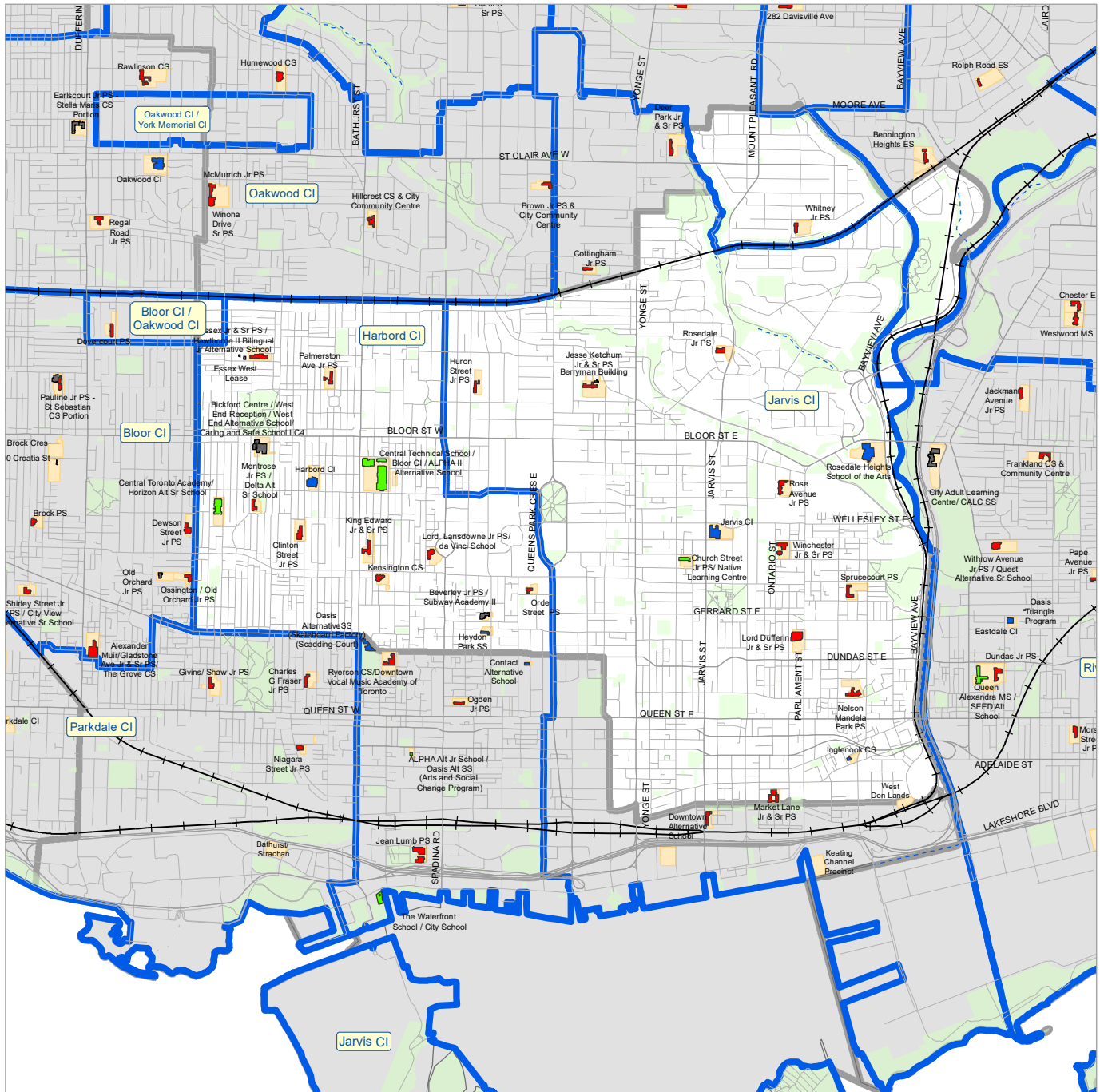
0 0.3 0.6 1.2 1.8 2.4 3 km

Produced by:
Strategy and Planning, TDSB
August 2023
Source:
Base Map- Geospatial Competency Centre
Facility - Strategy and Planning, TDSB
Data- City of Toronto

Legend:

- Elementary School
- Elementary & Secondary School
- Secondary School
- Other Facility
- Site
- Collegiate Attendance Area
- Ward Boundary
- Road
- Railway
- Utilityline
- Waterway



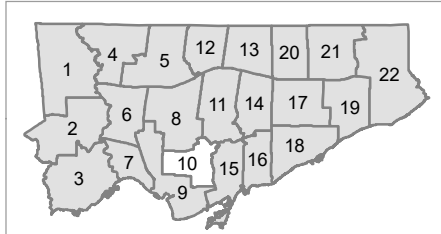


Please note:
The lines on this map representing the Attendance Areas are approximate. For specific information on designated schools to serve individual addresses, please consult the TDSB Street Guide.

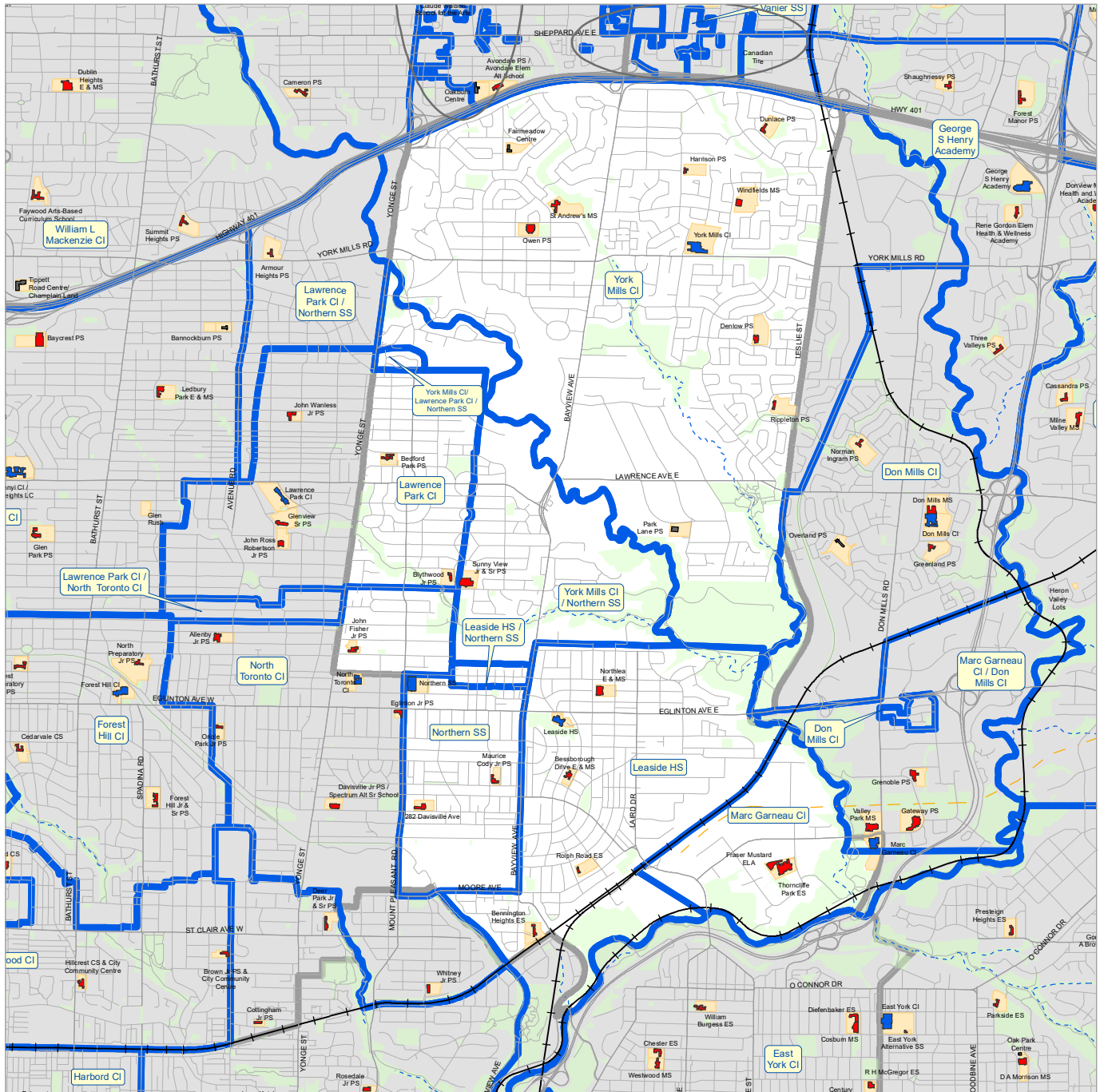
0 0.225 0.45 0.9 1.35 1.8 2.25 km

Produced by:
Strategy and Planning, TDSB
August 2023
Source:
Base Map- Geospatial Competency Centre
Facility - Strategy and Planning, TDSB
Data- City of Toronto

- Legend:**
- Elementary School
 - Elementary & Secondary School
 - Secondary School
 - Other Facility
 - Site
 - Collegiate Attendance Area
 - Ward Boundary
 - Road
 - Railway
 - Utilityline
 - Waterway



Ward 11 Facilities and Collegiate Attendance Areas



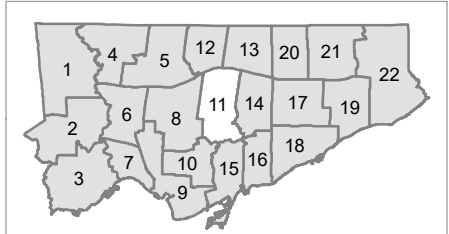
Please note:
The lines on this map representing the Attendance Areas are approximate. For specific information on designated schools to serve individual addresses, please consult the TDSB Street Guide.

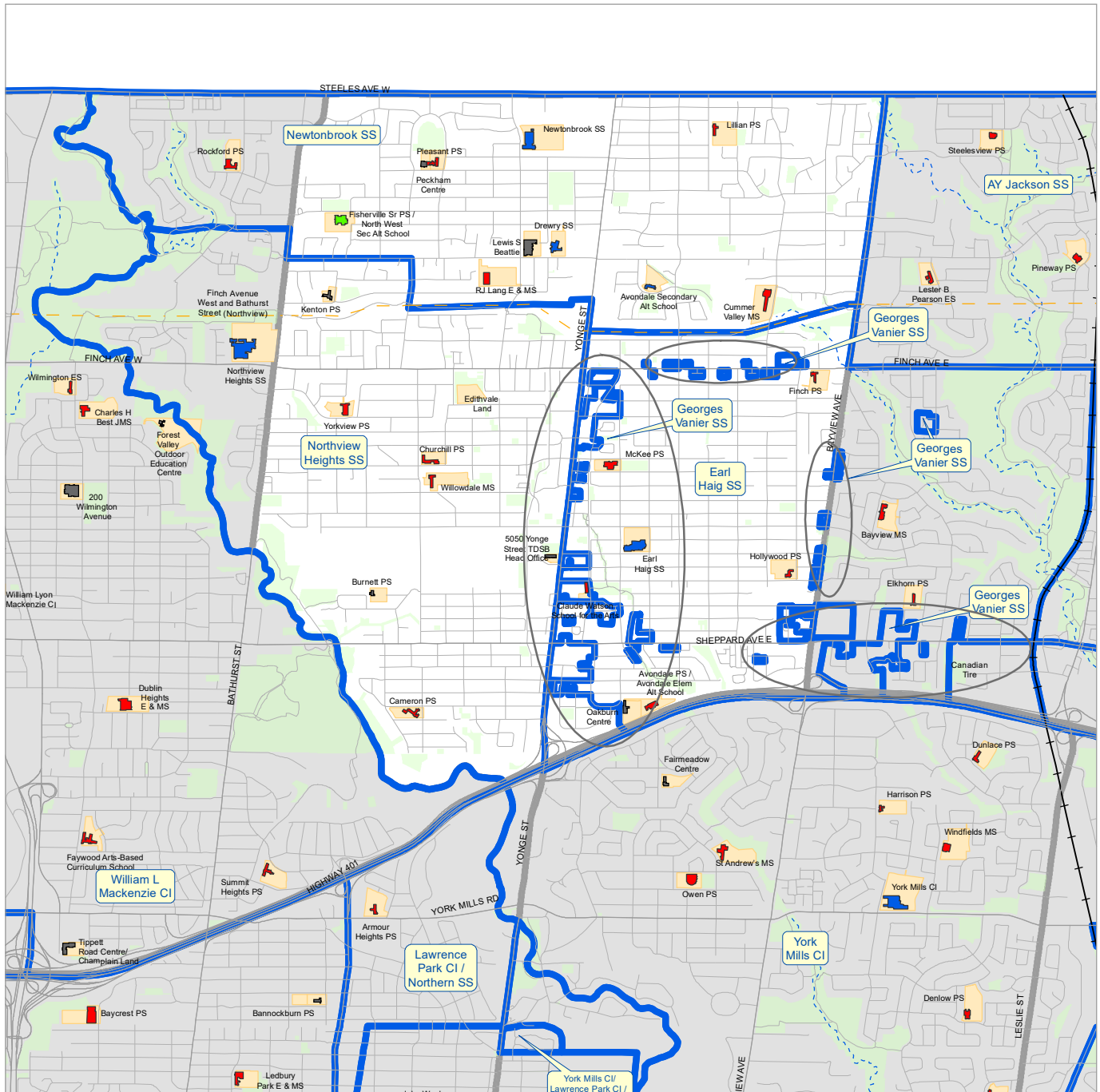
0 0.275 0.55 1.1 1.65 2.2 2.75 km

Produced by:
Strategy and Planning, TDSB
August 2023
Source:
Base Map- Geospatial Competency Centre
Facility - Strategy and Planning, TDSB
Data- City of Toronto

Legend:

- Elementary School
- Elementary & Secondary School
- Secondary School
- Other Facility
- Site
- Collegiate Attendance Area
- Ward Boundary
- Road
- Railway
- Utilityline
- - - Waterway





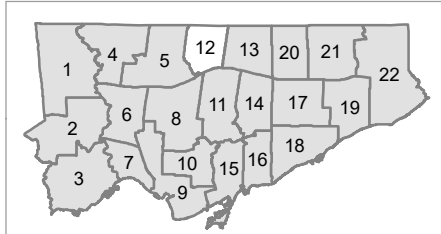
Please note:
The lines on this map representing the Attendance Areas are approximate. For specific information on designated schools to serve individual addresses, please consult the TDSB Street Guide.

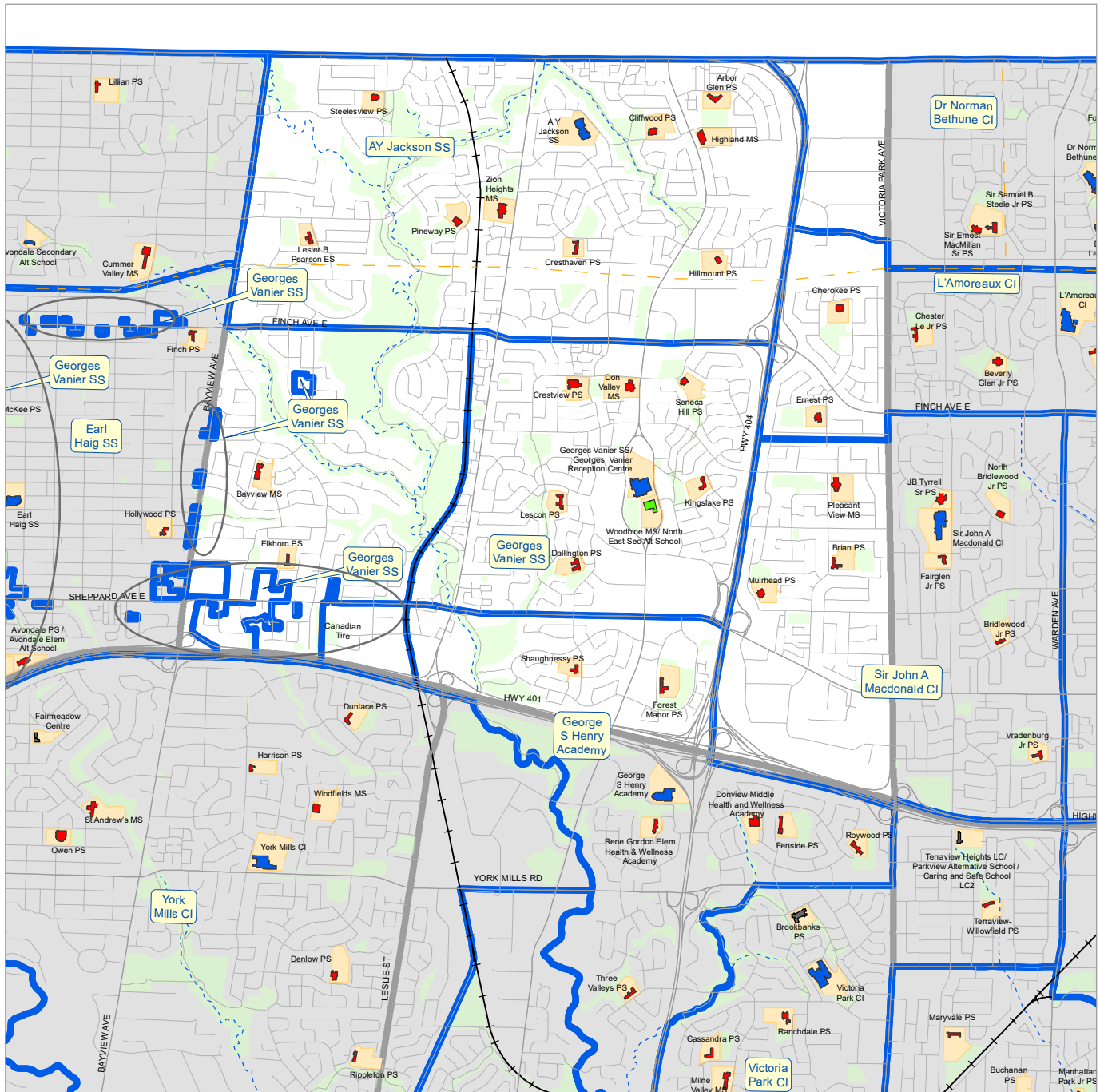
0 0.225 0.45 0.9 1.35 1.8 2.25 km

Produced by:
Strategy and Planning, TDSB
August 2023
Source:
Base Map- Geospatial Competency Centre
Facility - Strategy and Planning, TDSB
Data- City of Toronto

Legend:

- Elementary School
- Elementary & Secondary School
- Secondary School
- Other Facility
- Site
- Collegiate Attendance Area
- Ward Boundary
- Road
- Railway
- Utilityline
- - - Waterway





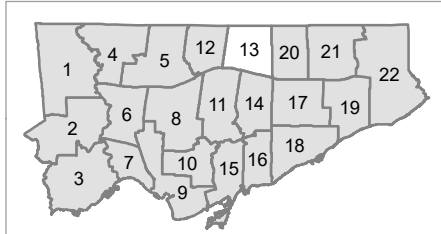
Please note:
The lines on this map representing the Attendance Areas are approximate. For specific information on designated schools to serve individual addresses, please consult the TDSB Street Guide.

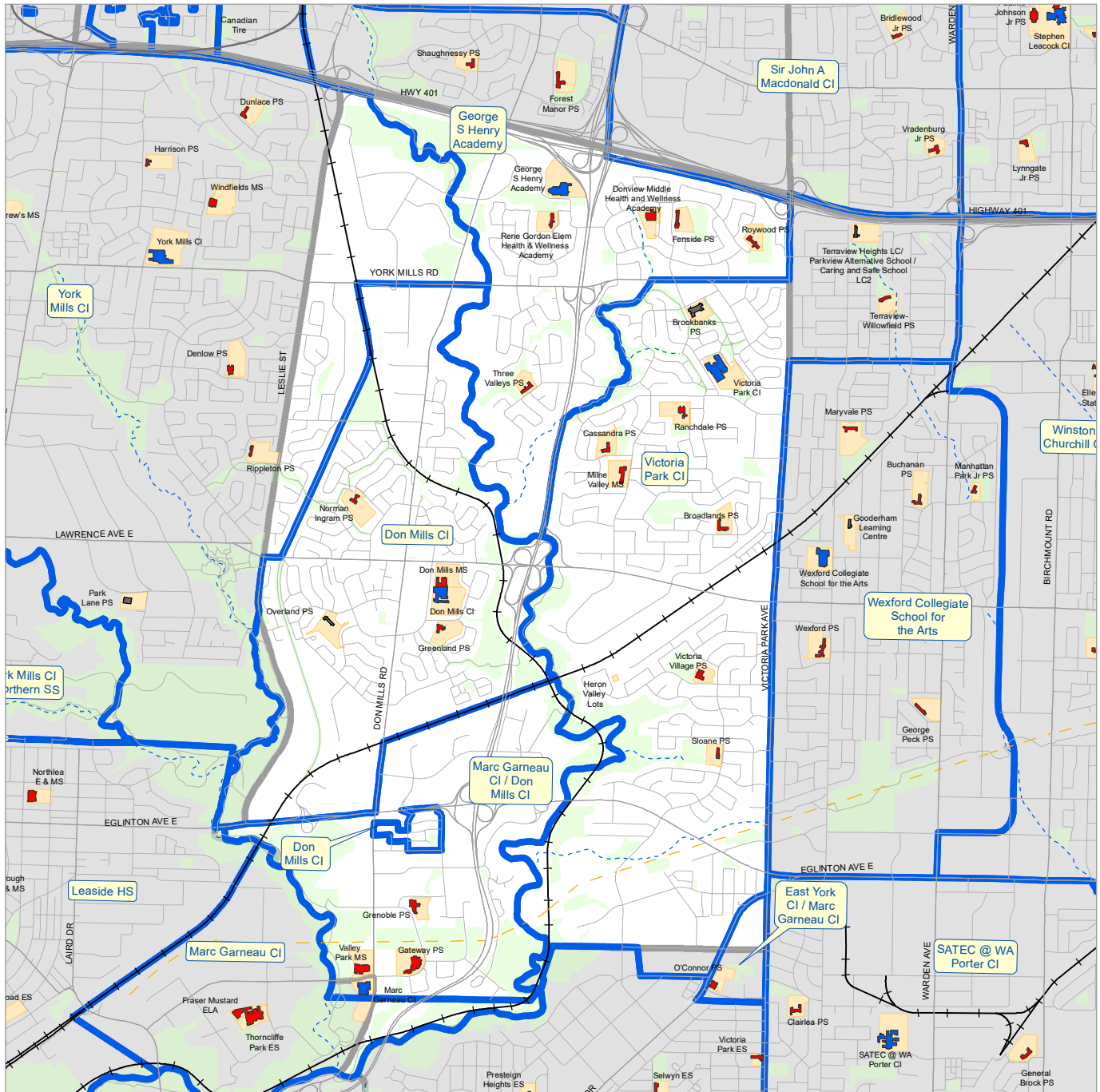
0 0.225 0.45 0.9 1.35 1.8 2.25 km

Produced by:
Strategy and Planning, TDSB
August 2023
Source:
Base Map- Geospatial Competency Centre
Facility - Strategy and Planning, TDSB
Data- City of Toronto

Legend:

- Elementary School
- Elementary & Secondary School
- Secondary School
- Other Facility
- Site
- Collegiate Attendance Area
- Ward Boundary
- Road
- Railway
- Utilityline
- - - Waterway





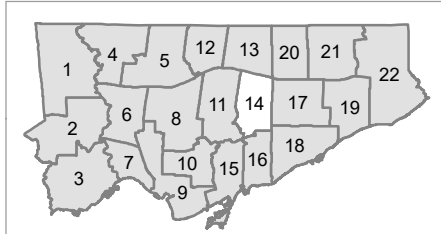
Please note:
The lines on this map representing the Attendance Areas are approximate. For specific information on designated schools to serve individual addresses, please consult the TDSB Street Guide.

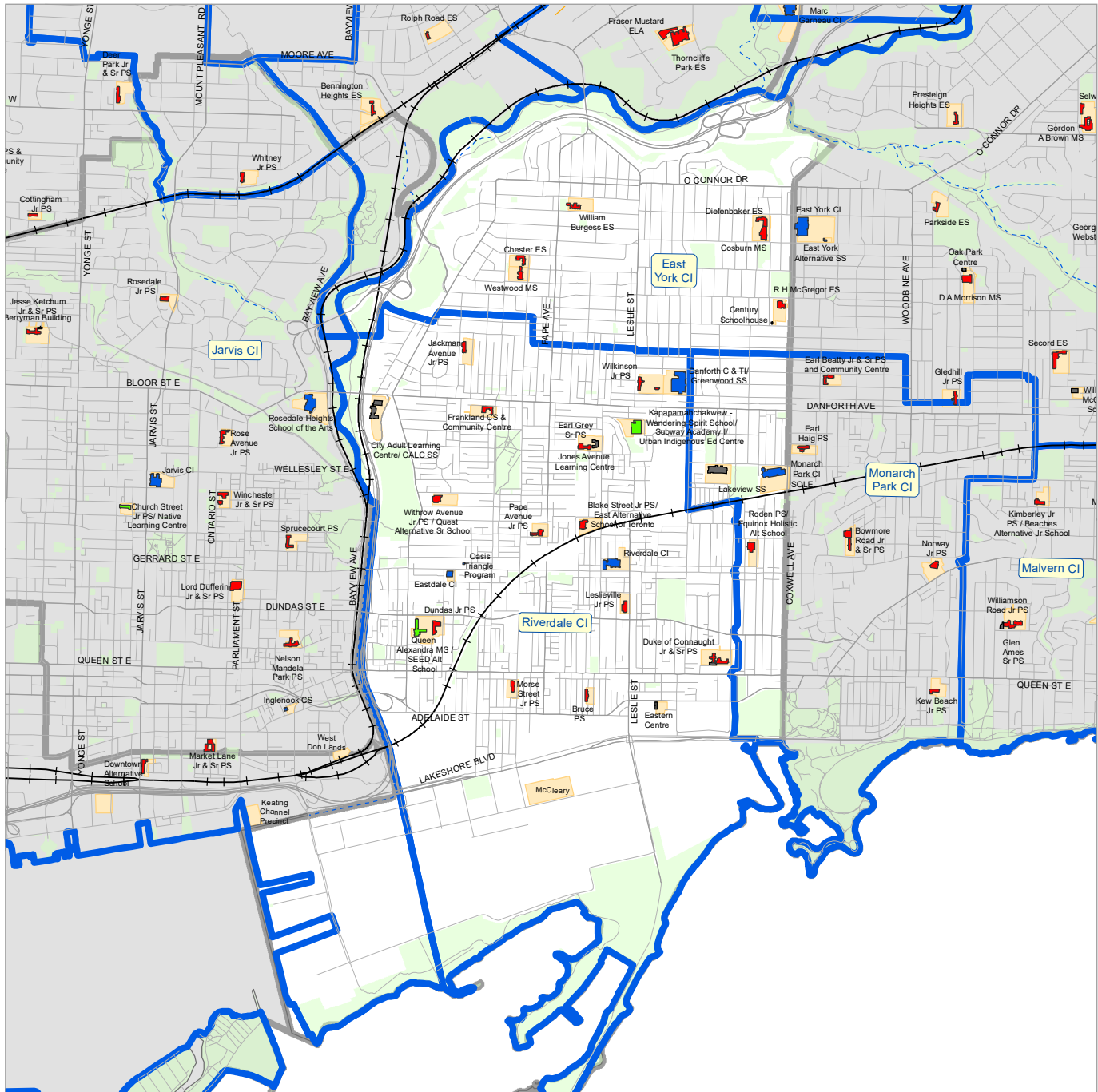
0 0.225 0.45 0.9 1.35 1.8 2.25 km

Produced by:
Strategy and Planning, TDSB
August 2023
Source:
Base Map- Geospatial Competency Centre
Facility - Strategy and Planning, TDSB
Data- City of Toronto

Legend:

- Elementary School
- Elementary & Secondary School
- Secondary School
- Other Facility
- Site
- Collegiate Attendance Area
- Ward Boundary
- Road
- Railway
- Utilityline
- Waterway






Please note:
The lines on this map representing the Attendance Areas are approximate. For specific information on designated schools to serve individual addresses, please consult the TDSB Street Guide.

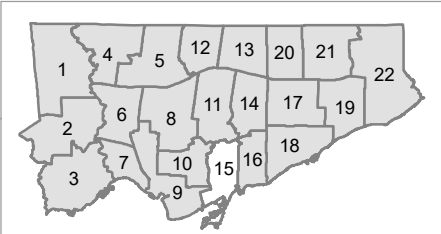
0 0.225 0.45 0.9 1.35 1.8 2.25 km

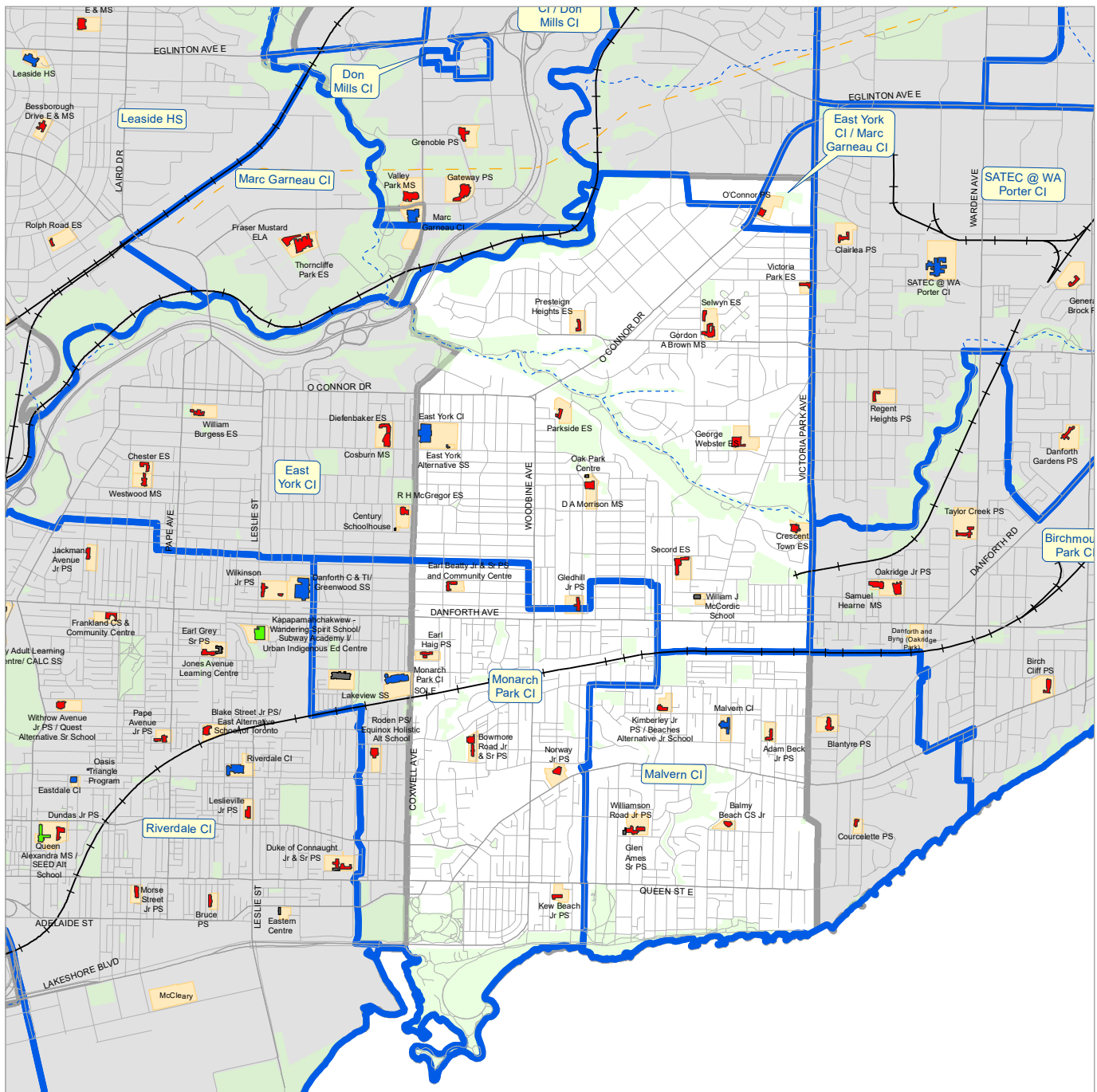
Produced by:
Strategy and Planning, TDSB
August 2023
Source:
Base Map- Geospatial Competency Centre
Facility - Strategy and Planning, TDSB
Data- City of Toronto



Legend:

- Elementary School
- Elementary & Secondary School
- Secondary School
- Other Facility
- Site
- Collegiate Attendance Area
- Ward Boundary
- Road
- Railway
- Utilityline
- Waterway





Please note:
The lines on this map representing the Attendance Areas are approximate. For specific information on designated schools to serve individual addresses, please consult the TDSB Street Guide.

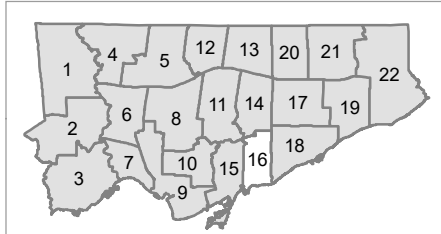
0 0.225 0.45 0.9 1.35 1.8 2.25 km

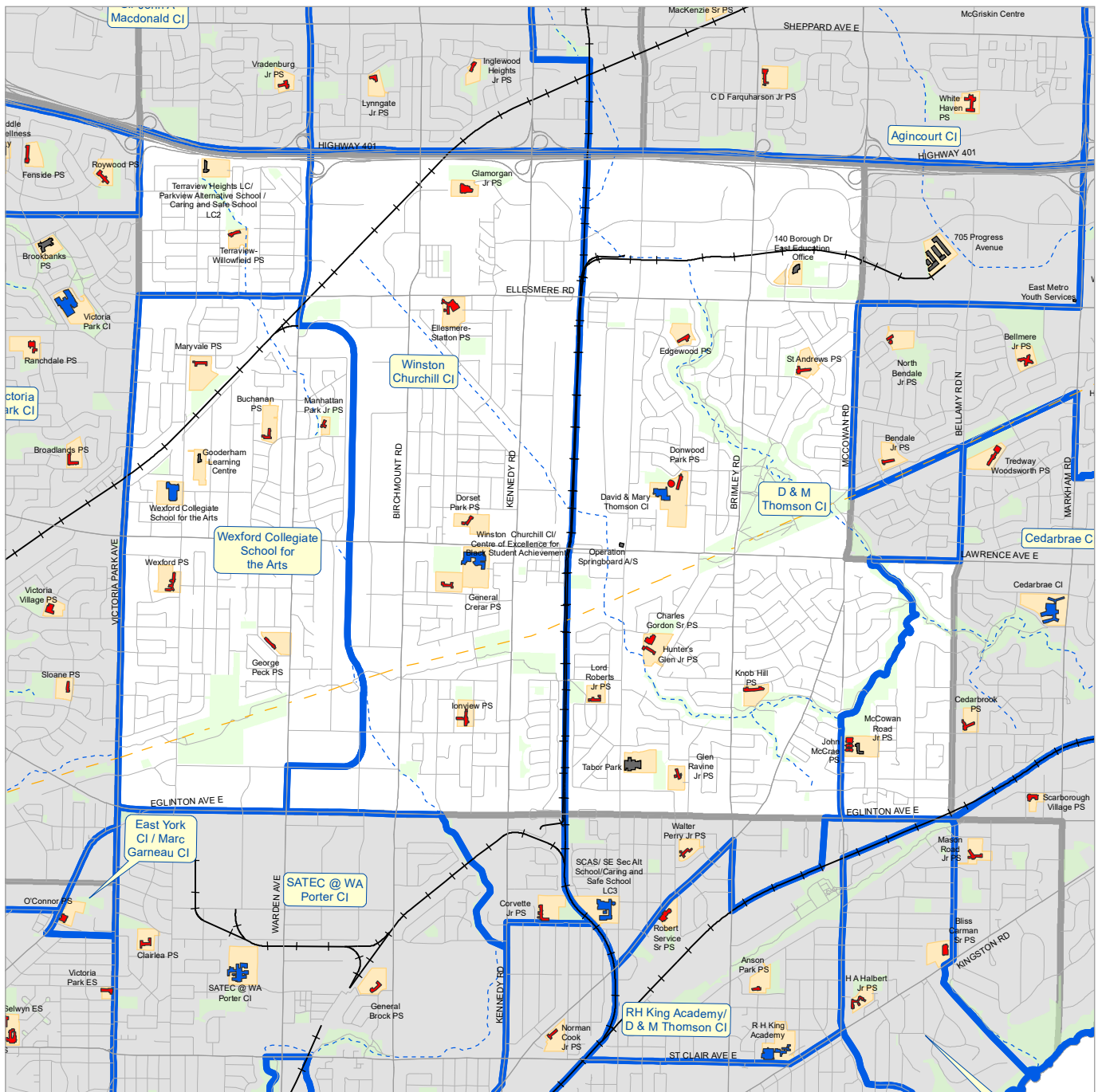
Produced by:
Strategy and Planning, TDSB
August 2023

Source:
Base Map- Geospatial Competency Centre
Facility - Strategy and Planning, TDSB
Data- City of Toronto

Legend:

- Elementary School
- Elementary & Secondary School
- Secondary School
- Other Facility
- Site
- Collegiate Attendance Area
- Ward Boundary
- Road
- Railway
- Utilityline
- Waterway





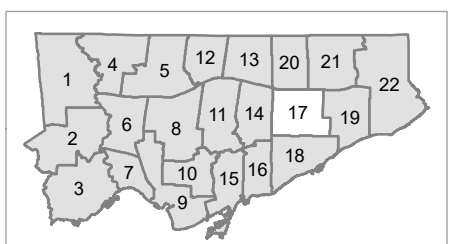
Please note:
The lines on this map representing the Attendance Areas are approximate. For specific information on designated schools to serve individual addresses, please consult the TDSB Street Guide.

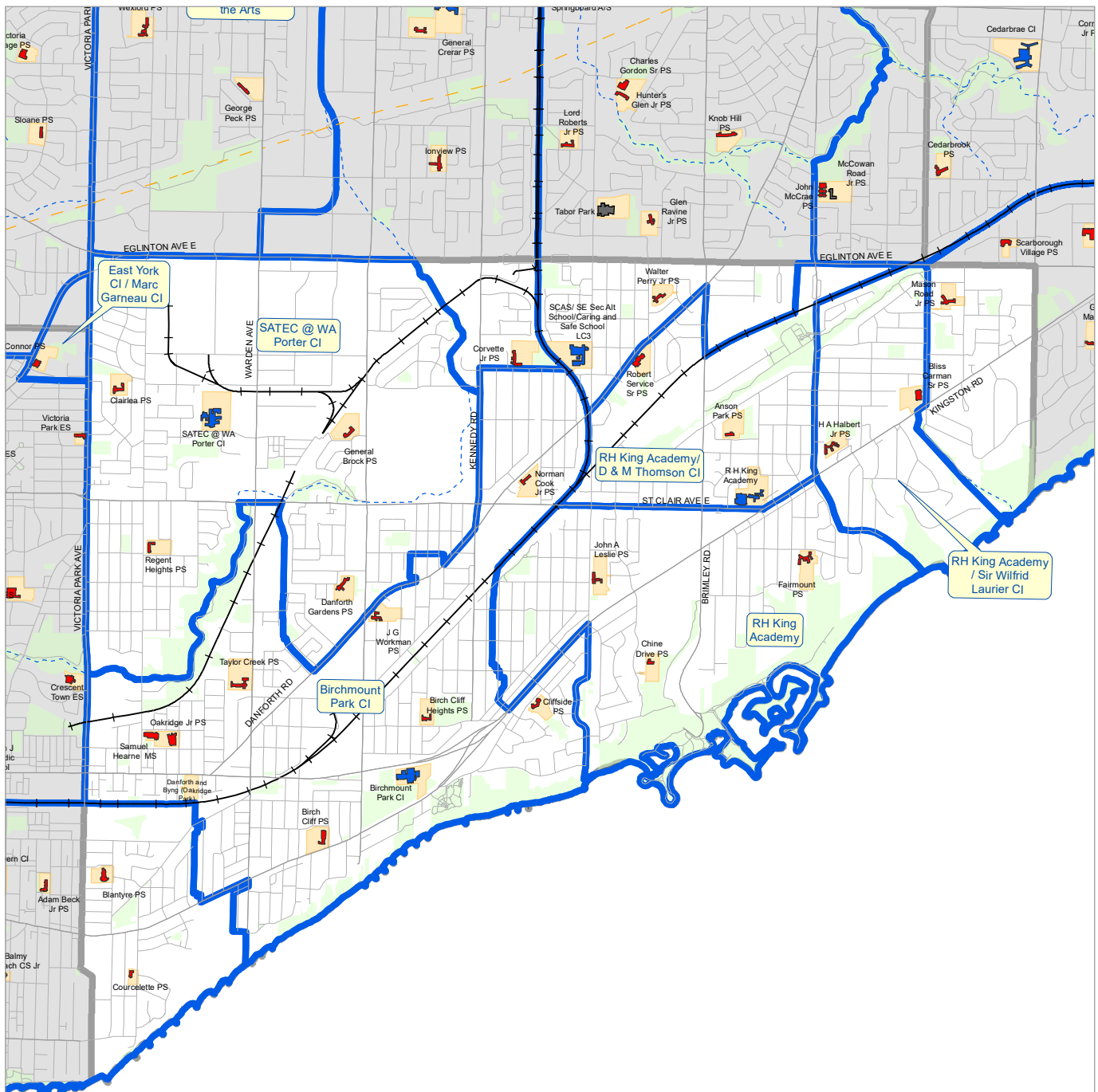
0 0.225 0.45 0.9 1.35 1.8 2.25 km

Produced by:
Strategy and Planning, TDSB
August 2023
Source:
Base Map- Geospatial Competency Centre
Facility - Strategy and Planning, TDSB
Data- City of Toronto

Legend:

- Elementary School
- Elementary & Secondary School
- Secondary School
- Other Facility
- Site
- Collegiate Attendance Area
- Ward Boundary
- Road
- Railway
- Utilityline
- Waterway





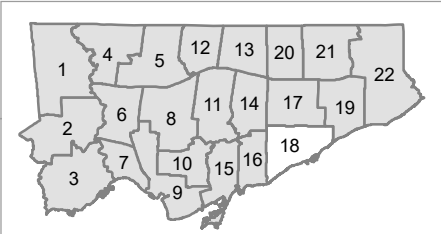
Please note:
The lines on this map representing the Attendance Areas are approximate. For specific information on designated schools to serve individual addresses, please consult the TDSB Street Guide.

0 0.225 0.45 0.9 1.35 1.8 2.25 km

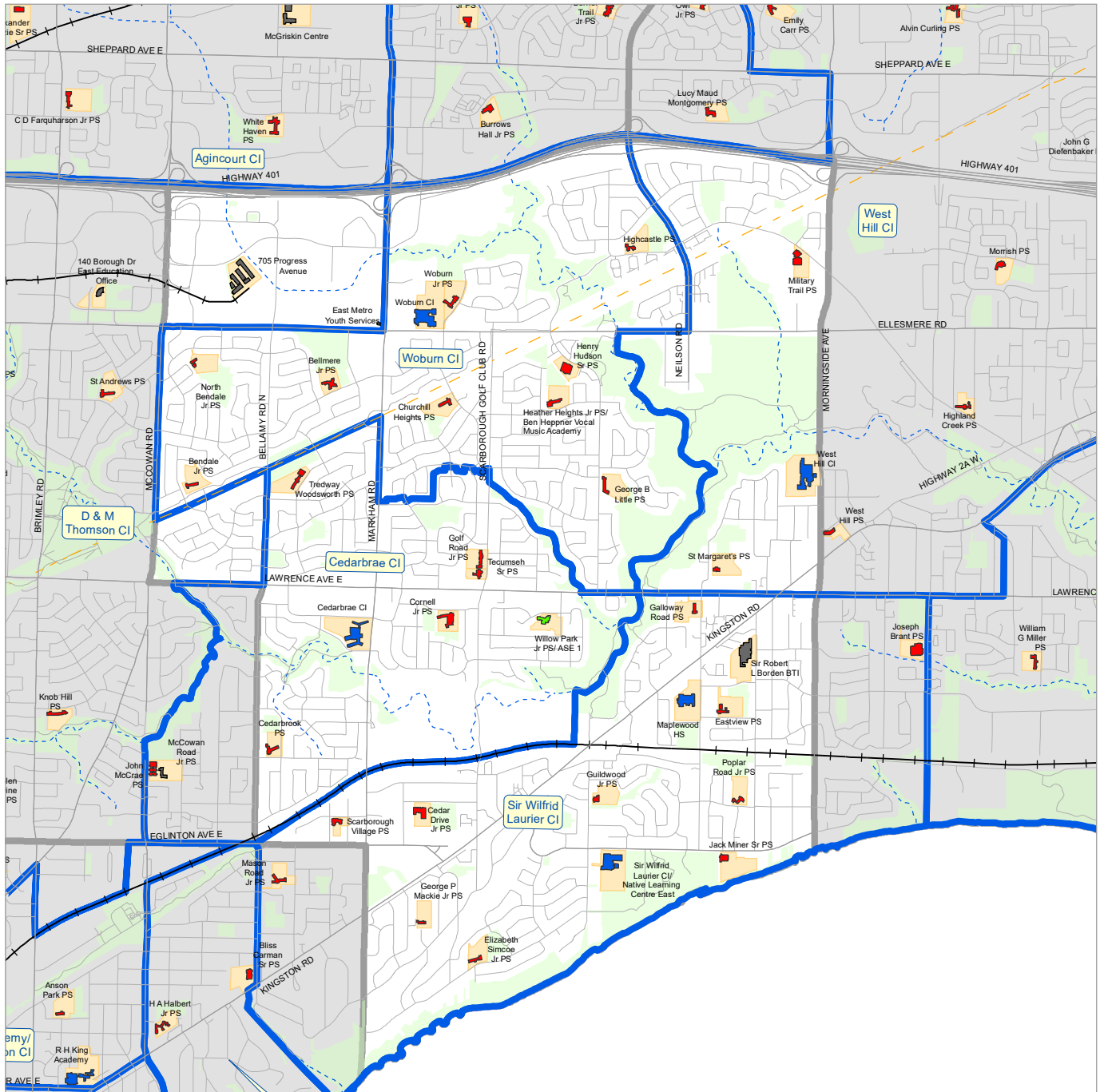
Produced by:
Strategy and Planning, TDSB
August 2023
Source:
Base Map- Geospatial Competency Centre
Facility - Strategy and Planning, TDSB
Data- City of Toronto

Legend:

- Elementary School
- Elementary & Secondary School
- Secondary School
- Other Facility
- Site
- Collegiate Attendance Area
- Ward Boundary
- Road
- Railway
- Utilityline
- - - Waterway



Ward 19 Facilities and Collegiate Attendance Areas



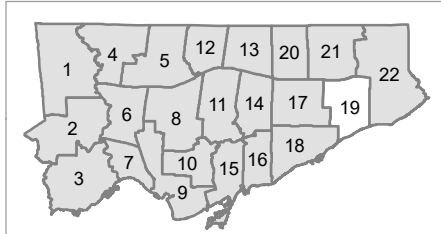
Please note:
The lines on this map representing the Attendance Areas are approximate. For specific information on designated schools to serve individual addresses, please consult the TDSB Street Guide.

0 0.225 0.45 0.9 1.35 1.8 2.25 km

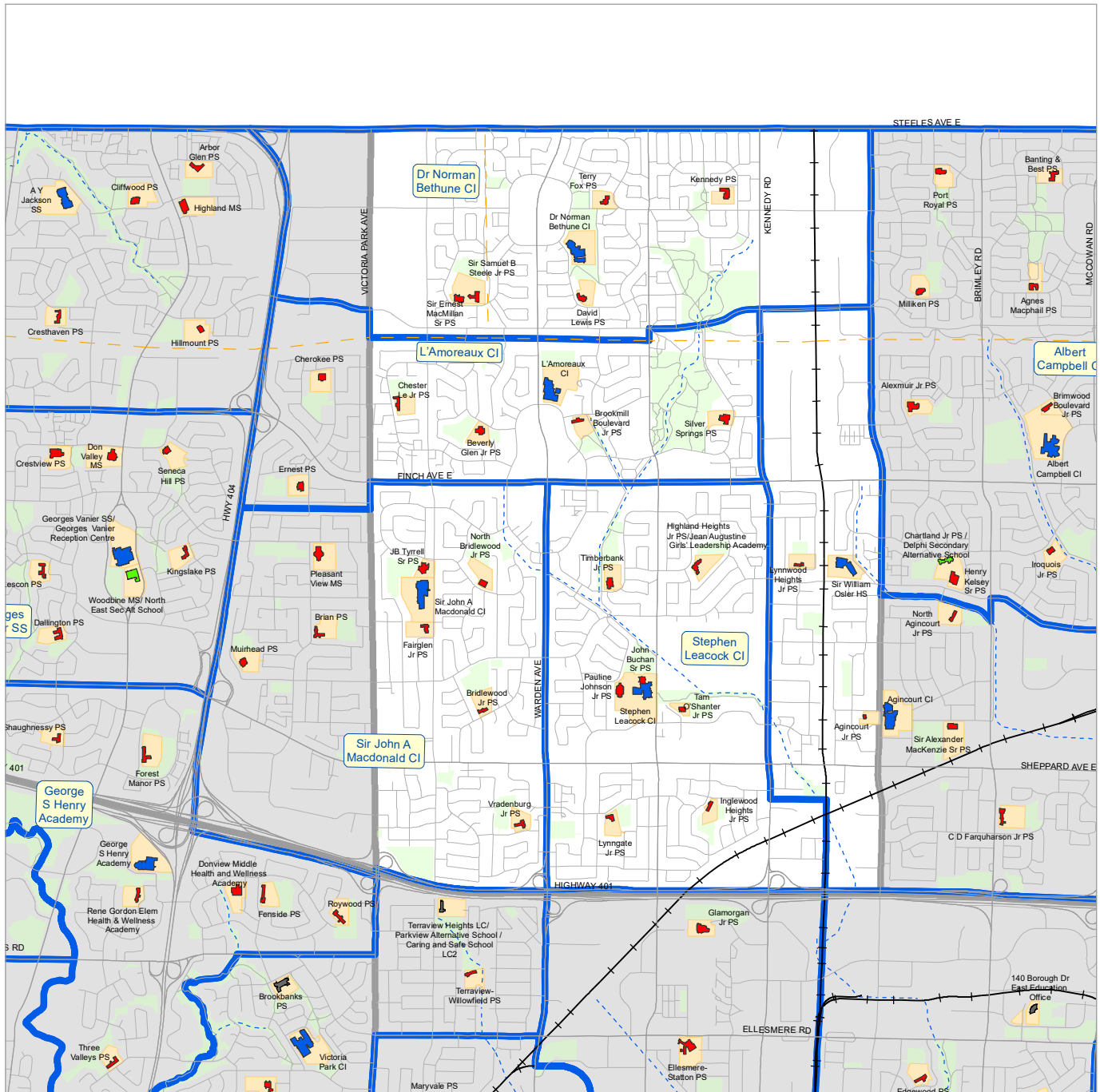
Produced by:
Strategy and Planning, TDSB
August 2023
Source:
Base Map- Geospatial Competency Centre
Facility - Strategy and Planning, TDSB
Data- City of Toronto

Legend:

- Elementary School
- Elementary & Secondary School
- Secondary School
- Other Facility
- Site
- Collegiate Attendance Area
- Ward Boundary
- Road
- Railway
- Utilityline
- Waterway



Ward 20 Facilities and Collegiate Attendance Areas

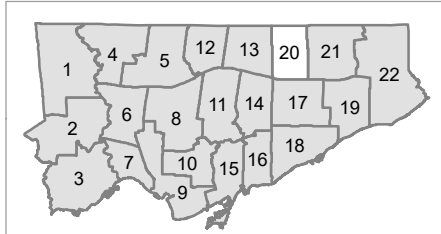


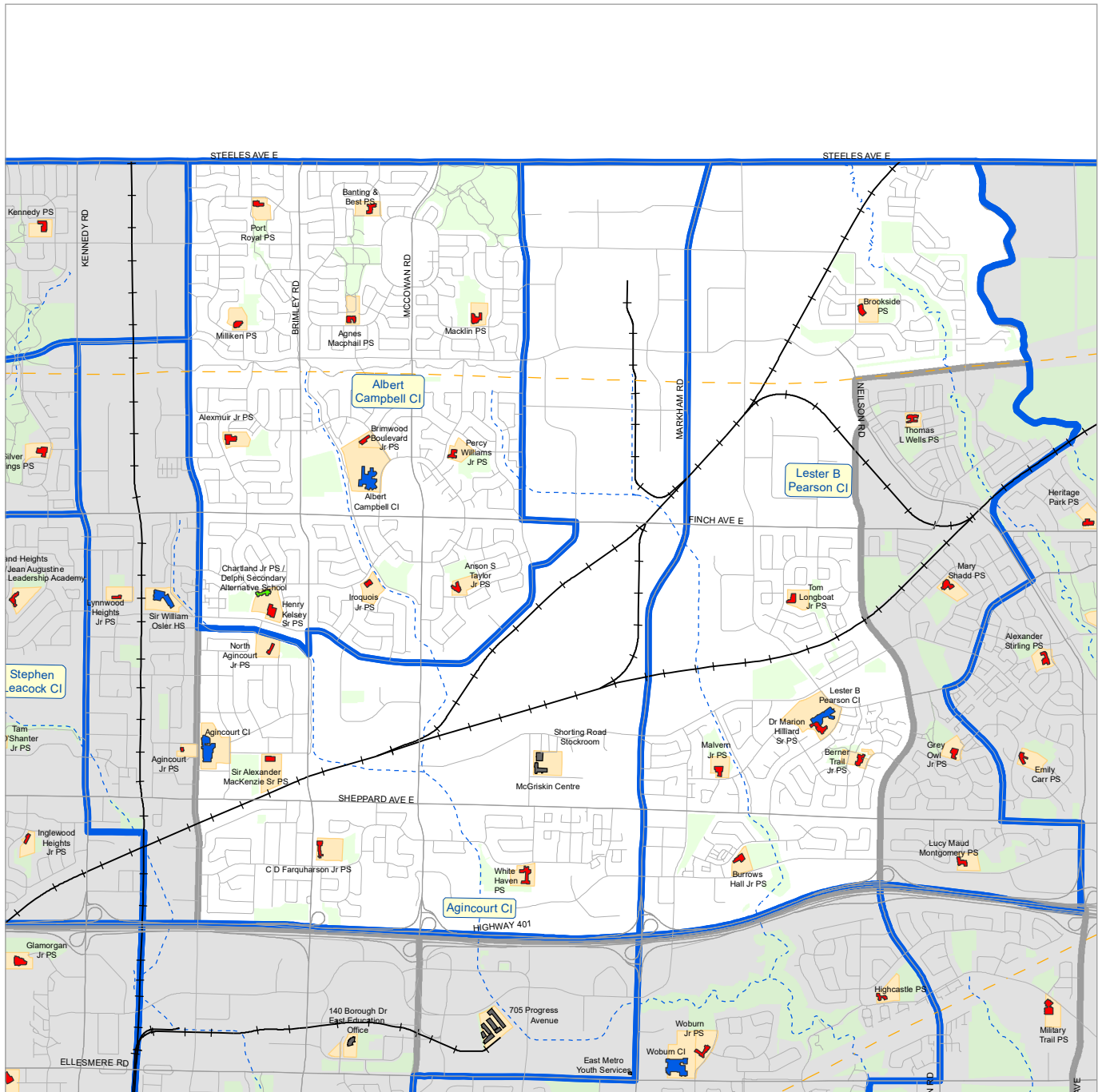
Please note:
The lines on this map representing the Attendance Areas are approximate. For specific information on designated schools to serve individual addresses, please consult the TDSB Street Guide.

0 0.225 0.45 0.9 1.35 1.8 2.25 km

Produced by:
Strategy and Planning, TDSB
August 2023
Source:
Base Map- Geospatial Competency Centre
Facility - Strategy and Planning, TDSB
Data- City of Toronto

- Legend:**
- Elementary School
 - Elementary & Secondary School
 - Secondary School
 - Other Facility
 - Site
 - Collegiate Attendance Area
 - Ward Boundary
 - Road
 - Railway
 - Utilityline
 - Waterway






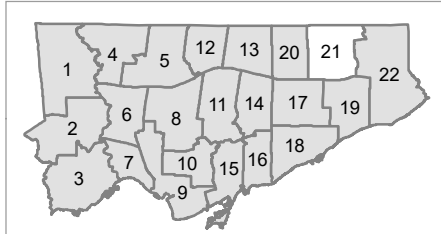
Please note:
The lines on this map representing the Attendance Areas are approximate. For specific information on designated schools to serve individual addresses, please consult the TDSB Street Guide.

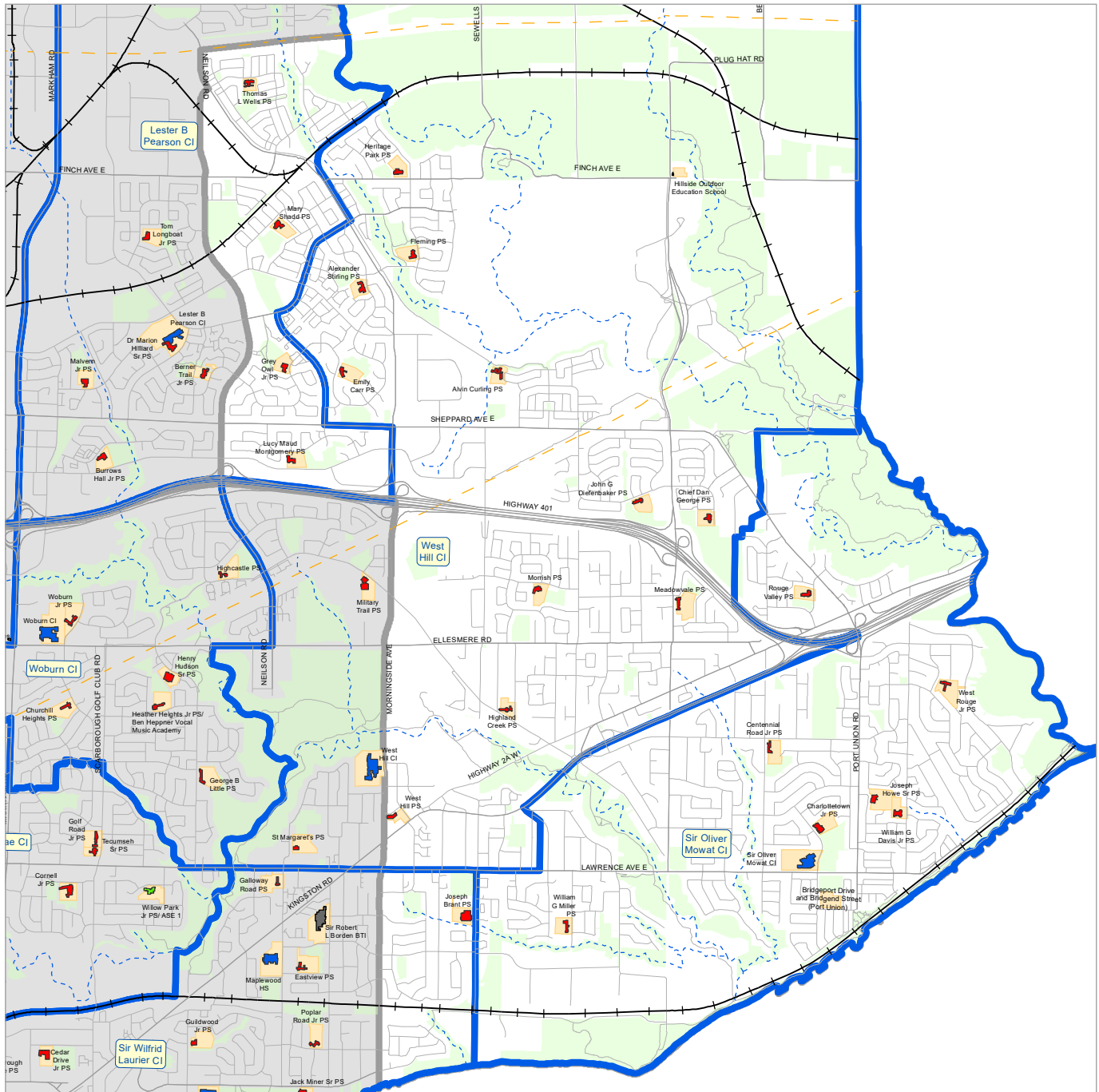
0 0.225 0.45 0.9 1.35 1.8 2.25 km

Produced by:
Strategy and Planning, TDSB
August 2023
Source:
Base Map- Geospatial Competency Centre
Facility - Strategy and Planning, TDSB
Data- City of Toronto



- Legend:**
- Elementary School
 - Elementary & Secondary School
 - Secondary School
 - Other Facility
 - Site
 - Collegiate Attendance Area
 - Ward Boundary
 - Road
 - Railway
 - Utilityline
 - Waterway





Please note:
The lines on this map representing the Attendance Areas are approximate. For specific information on designated schools to serve individual addresses, please consult the TDSB Street Guide.

0 0.25 0.5 1 1.5 2 2.5 km

Produced by:
Strategy and Planning, TDSB
August 2023
Source:
Base Map- Geospatial Competency Centre
Facility - Strategy and Planning, TDSB
Data- City of Toronto

- Legend:**
- Elementary School
 - Elementary & Secondary School
 - Secondary School
 - Other Facility
 - Site
 - Collegiate Attendance Area
 - Ward Boundary
 - Road
 - Railway
 - Utilityline
 - Waterway

